STATE OF FLORIDA
DEPARTMENT OF TRANSPORTATION

RIGHT OF WAY MAP

STATE ROAD NO. 400 (INTERSTATE 4)
F.P. NO. 431456-1
SECTION 92130
POLK AND OSCEOLA COUNTY, FLORIDA

LOCATED IN SECTIONS 12-14, 22-27, 33-34, TOWNSHIP 25 SOUTH, RANGE 27 EAST; SECTIONS 5-7, TOWNSHIP 25 SOUTH, RANGE 28 EAST AND SECTION 4, TOWNSHIP 26 SOUTH, RANGE 27 EAST

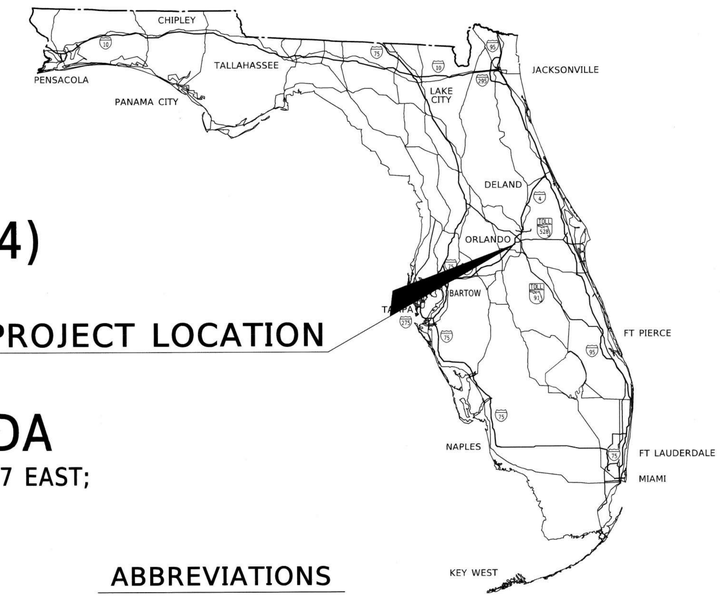

GENERAL NOTES

1. THIS RIGHT OF WAY MAP IS SUPPORTED BY A RIGHT OF WAY CONTROL SURVEY, SECTION NO. 92130, F.P. NO. 431456-1, DATED JULY 24, 2019, PREPARED UNDER THE RESPONSIBLE CHARGE OF H. PAUL deVIVERO, FLORIDA PROFESSIONAL SURVEYOR AND MAPPER NUMBER 4990, AND BY A SPECIFIC PURPOSE SURVEY DATED MAY 8, 2019, SECTION 16320, F.P. NO. 201210-3, PREPARED BY DEWBERRY ENGINEERS, INC., UNDER THE DIRECTION OF WILLIAM E. BYRD, FLORIDA PROFESSIONAL SURVEYOR AND MAPPER NO. 5442, CERTIFIED COPIES OF THESE SURVEYS ARE FILED IN THE SURVEYING AND MAPPING UNIT OF THE FLORIDA DEPARTMENT OF TRANSPORTATION, DISTRICT FIVE OFFICE, DELAND, VOLUSIA COUNTY, FLORIDA.

2. THE BEARINGS AND COORDINATES SHOWN HEREON ARE BASED ON THE FLORIDA STATE PLANE COORDINATE SYSTEM, EAST ZONE, 1983 NORTH AMERICAN DATUM, 1990 ADJUSTMENT, AS ESTABLISHED FROM GLOBAL POSITIONING NETWORK 21501, FILED IN THE SURVEYING AND MAPPING UNIT OF THE FLORIDA DEPARTMENT OF TRANSPORTATION, DISTRICT FIVE OFFICE, DELAND, FLORIDA, DERIVING A BEARING OF NORTH 40°08'34" EAST ON THE BASELINE OF SURVEY OF STATE ROAD 400 BETWEEN BEGIN ℄ OF SURVEY STATION 0+00.00 AND PI ℄ OF SURVEY STATION 131+74.40.

3. THE CURVE DATA (TANGENT AND LENGTH) AND ALL ALIGNMENT STATIONING HAVE BEEN CALCULATED BASED ON THE CENTRAL ANGLE OF THE CURVES EXPRESSED TO ONE-TENTH OF A SECOND (00.0"), AS DERIVED FROM THE COORDINATE VALUES FOR THE POINT OF INTERSECTION (PI) FOR SAID CURVES. THE CENTRAL ANGLE OF THE CURVES AND ALL BEARINGS SHOWN HEREON HAVE BEEN ROUNDED TO THE NEAREST SECOND (00") PER FLORIDA DEPARTMENT OF TRANSPORTATION MAPPING STANDARDS.

4. UNLESS OTHERWISE NOTED ALL THE DATA DESIGNATED AS (F) IS THE RESULT OF DIRECT FIELD MEASUREMENTS, CALCULATED FROM A CLOSED FIELD TRAVERSE OR CALCULATED FROM REDUNDANT FIELD MEASUREMENTS.

5. ONLY FIXED IMPROVEMENTS PERTINENT TO THE LOCATION OF THE EXISTING RIGHT-OF-WAYS ARE SHOWN HEREON, FIXED INTERIOR IMPROVEMENTS AND UNDERGROUND FOUNDATION ENCROACHMENTS, IF ANY, HAVE NOT BEEN LOCATED. THIS INFORMATION IS SUPPORTED BY DATA CONTAINED IN ELECTRONIC MEDIA FILE SURVRD01.DGN PRODUCED BY GREENMAN-PEDERSEN, INC. FILED IN THE SURVEY AND MAPPING UNIT OF THE FLORIDA DEPARTMENT OF TRANSPORTATION, DISTRICT FIVE OFFICE, DELAND, VOLUSIA COUNTY, FLORIDA AND ARE SHOWN FOR INFORMATIONAL PURPOSES ONLY.

6. THE BASELINE OF SURVEY OF STATE ROAD 400, THE CENTERLINE OF SURVEY OF COUNTY ROAD 532, THE CENTERLINE OF SURVEY OF STATE ROAD 545, THE BASELINE OF SURVEY OF STATE ROAD 429, THE CENTERLINE OF SURVEY OF WORLD DRIVE, THE CENTERLINE OF SURVEY OF STATE ROAD 417, THE CENTERLINE OF SURVEY OF STATE ROAD 530, AND THE BASELINE OF SURVEY FOR OSCEOLA PARKWAY FOR THIS PROJECT HAVE BEEN MONUMENTED ON A PROPORTIONAL DISTANCE BETWEEN THE MAJOR CONTROL POINTS TO COINCIDE WITH THE FLORIDA STATE PLANE COORDINATE SYSTEM, EAST ZONE, 1983 NORTH AMERICAN DATUM, 1990 ADJUSTMENT.

7. THIS RIGHT OF WAY MAP IS SUPPORTED BY DATA CONTAINED IN ELECTRONIC MEDIA FILE 4561G.ZIP AND FIELD BOOKS NUMBERED 5002452, 5002455, 5002456, 5002748, 5002756, 5002768, 5002779, 5002786 5003211 AND 5003215. THIS DATA IS FILED IN THE SURVEYING AND MAPPING UNIT OF THE FLORIDA DEPARTMENT OF TRANSPORTATION, DISTRICT FIVE OFFICE, DELAND, FLORIDA.

8. ATTENTION IS DIRECTED TO THE FACT THAT THESE MAPS MAY HAVE BEEN ALTERED IN SIZE BY REPRODUCTION. THIS MUST BE CONSIDERED WHEN OBTAINING SCALED DATA.

9. UNDERGROUND IMPROVEMENTS AND INSTALLATIONS, IF ANY, HAVE NOT BEEN LOCATED.

10. ALL STATION AND OFFSETS SHOWN HEREON ARE RELATIVE TO THE BASELINE OF SURVEY OF STATE ROAD 400, THE CENTERLINE OF SURVEY OF COUNTY ROAD 532, THE CENTERLINE OF SURVEY OF STATE ROAD 545, THE BASELINE OF SURVEY OF STATE ROAD 429, THE CENTERLINE OF SURVEY OF WORLD DRIVE, THE CENTERLINE OF SURVEY OF STATE ROAD 417, THE CENTERLINE OF SURVEY OF STATE ROAD 530 AND THE BASELINE OF SURVEY OF OSCEOLA PARKWAY.

11. LOCATIONS OF RECOVERED MONUMENTATION ALONG FRONT, SIDE, AND REAR BLOCK BOUNDARIES ARE SHOWN BY STATION AND OFFSET AT 90° OR RADIAL MEASURE FROM THE BASELINE OF SURVEY TO SAID MONUMENTS. MONUMENTS THAT ARE LOCATED BY STATION AND OFFSET ONLY, MAY NOT MARK A NEARBY PROPERTY CORNER.

12. THE BASELINE OF SURVEY AND EXISTING RIGHT OF WAY LINES SHOWN HEREON ARE BASED ON THE STATE OF FLORIDA STATE ROAD DEPARTMENT RIGHT OF WAY MAP OF STATE ROAD 400, SECTION 92130-2402, STATE OF FLORIDA STATE ROAD DEPARTMENT RIGHT OF WAY MAP OF STATE ROAD 400, SECTION 92130, STATE OF FLORIDA STATE ROAD DEPARTMENT RIGHT OF WAY MAP OF STATE ROAD 532, SECTION 92652-2601, STATE OF FLORIDA DEPARTMENT OF TRANSPORTATION RIGHT OF WAY MAP OF WESTERN BELTWAY, PART C, SECTION 1, STATE OF FLORIDA DEPARTMENT OF TRANSPORTATION RIGHT OF WAY MAP OF STATE ROAD 400 / WORLD DRIVE INTERCHANGE, SECTION 92130-2426, STATE OF FLORIDA DEPARTMENT OF TRANSPORTATION RIGHT OF WAY MAP OF STATE ROAD 417, SECTION 97922-2300,01,02, OSCEOLA COUNTY RIGHT OF WAY MAP OF OSCEOLA PARKWAY, BOUNDARY SURVEY OF OSCEOLA PARKWAY, RECORD TITLE OR PLAT DEDICATION, UNLESS SPECIFICALLY SHOWN OTHERWISE.

13. RECORDS REFERRING TO OFFICIAL RECORDS BOOK AND PAGE, PLAT BOOK AND PAGE, MAP BOOK AND PAGE, DEED BOOK AND PAGE, OR CONDOMINIUM BOOK AND PAGE ARE ARCHIVED IN THE PUBLIC RECORDS OF THE COUNTY IN WHICH THE PROPERTY FALLS. BEING OSCEOLA COUNTY, FLORIDA AND POLK COUNTY, FLORIDA.

14. LANDS SHOWN HEREON WERE NOT ABSTRACTED FOR DEDICATED RIGHT OF WAY, EASEMENTS, OWNERSHIP, OR INSTRUMENTS OF RECORD BY THIS FIRM.

15. THIS RIGHT OF WAY MAP HAS BEEN PREPARED FOR THE PURPOSE OF PREPARING LEGAL LAND DESCRIPTIONS, PREPARING ACQUISITION DOCUMENTS, MONUMENTATION, PROPERTY MANAGEMENT, AND AS AN AID IN THE APPRAISAL OF THE RIGHT OF WAY REQUIRED FOR TRANSPORTATION FACILITIES.

LEGEND

- = COLUMN
- = DRAINAGE MANHOLE
- = GUY ANCHOR
- = LIGHT POLE
- = POWER POLE
- = POWER POLE WITH TRANSFORMER
- = FENCE
- = GUARDRAIL

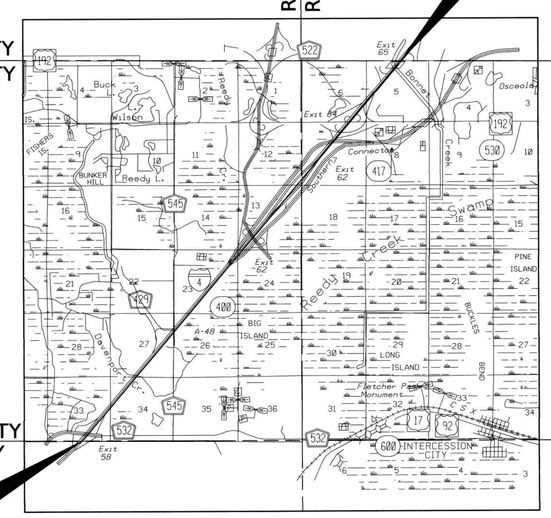

(VICINITY MAP)
(NOT TO SCALE)

ABBREVIATIONS

AE = ACCESS EASEMENT
AUE = ACCESS & UTILITY EASEMENT
AH = AHEAD
ASP = ASPHALT
BK = BACK
℄ = BASELINE
BLDG = BUILDING
(C) = CALCULATED
CB = CATCH BASIN
CIF = CAST IRON FENCE
CH = CHORD BEARING
CD = CHORD DISTANCE
℄ = CENTERLINE
CCR# = CERTIFIED CORNER RECORD
CLF = CHAIN LINK FENCE
CDD = COMMUNITY DEVELOPMENT DISTRICT
CONC = CONCRETE
CBW = CONCRETE BLOCK WALL
CF = CONCRETE FLUME
CM = CONCRETE MONUMENT
CSL = CONCRETE SLAB
CWF = CONCRETE AND WOOD FENCE
CS = CONTROL STRUCTURE
COR = CORNER
CR = COUNTY ROAD
CAUE = CROSS ACCESS & UTILITY EASEMENT
CI = CURB INLET
(D) = DEED OR DERIVED FROM DEED INFORMATION
Δ = DELTA
DIA = DIAMETER
DPLE = DISTRIBUTION POWER LINE EASEMENT
DE = DRAINAGE EASEMENT
DUE = DRAINAGE & UTILITY EASEMENT
E: = EASTING
EP = EDGE OF PAVEMENT
ES = EDGE OF SHOULDER
EAE = EMERGENCY ACCESS EASEMENT
EXIST = EXISTING
FED. = FEDERAL
(F) = FIELD
F.P. = FINANCIAL PROJECT
FDOT = FLORIDA DEPARTMENT OF TRANSPORTATION
FGTC = FLORIDA GAS TRANSMISSION COMPANY
FPC = FLORIDA POWER CORPORATION
FND = FOUND
GT = GATE
GSE = GRAVITY SEWER EASEMENT
HW = HEADWALL
ID = IDENTIFICATION
IEDUE = INGRESS, EGRESS, DRAINAGE & UTILITY EASEMENT
IP = IRON PIPE
IPC = IRON PIPE AND CAP
IR = IRON ROD
IRC = IRON ROD AND CAP
KUA = KISSIMMEE UTILITIES AUTHORITY
LUE = LANDSCAPE & UTILITY EASEMENT
LT = LEFT
LA = LIMITED ACCESS
L = LENGTH
MES = MITERED END SECTION
N&D = NAIL & DISK
NEDE = NON-EXCLUSIVE DISTRIBUTION EASEMENT
NDAE = NON-EXCLUSIVE DRAINAGE & ACCESS EASEMENT
N: = NORTHING
N/A = NOT APPLICABLE
N.T.S. = NOT TO SCALE
ORB = OFFICIAL RECORDS BOOK
OUC = ORLANDO UTILITIES COMMISSION
OAE = OUTDOOR ADVERTISING EASEMENT
PG = PAGE
PGS = PAGES
PE = PIPE LINE EASEMENT
(P) = PLAT OR DERIVED FROM PLAT INFORMATION
PB = PLAT BOOK
PC = POINT OF CURVATURE
PI = POINT OF INTERSECTION
PT = POINT OF TANGENCY
POC = POINT ON CURVE
POT = POINT ON TANGENT
PVC = POLYVINYL CHLORIDE
PLSGE = POWER LINE & SWITCH GEAR EASEMENT
LLSSE = PRIVATE LANDSCAPE, LIGHTING SIDEWALK & SIGNING EASEMENT
PEE = PROGRESS ENERGY EASEMENT
PEDE = PROGRESS ENERGY & DISTRIBUTION EASEMENT
PROJ. = PROJECT
R = RADIUS
RR = RAILROAD
RT = RIGHT
R/W = RIGHT OF WAY
SEC = SECTION
S/W = SIDEWALK
SE = SLOPE EASEMENT
SR = STATE ROAD
STA = STATION
SWF = STOCK WIRE FENCE
STY = STORY
TECO = TAMPA ELECTRIC COMPANY
TB = TANGENT BEARING
UEW = U-END WALL
UGE = UNDERGROUND UTILITY & GAS EASEMENT
UALPSDE = UTILITY, ACCESS, LANDSCAPE, PEDESTRIAN SIDEWALK & DRAINAGE EASEMENT
WWWRE = WATER, WASTEWATER & REUSE EASEMENT
W/ = WITH
WF = WOOD FENCE

THIS MAP IS NOT A SURVEY

STATE ROAD 400 (INTERSTATE 4) FROM WEST OF CR 532 TO EAST OF SR 522

RIGHT OF WAY MAP	FLORIDA DEPARTMENT OF TRANSPORTATION SURVEYING AND MAPPING	APPROVED BY FOR DISTRICT SECRETARY	DATE 11-12-19	REVISION	BY	DATE	REVISION	BY	DATE		BY	DATE	FED. PROJ. D518-083-B	SECTION 92130	MAPS PREPARED BY: GEODATA CONSULTANTS, INC.	DATA SOURCE: SEE GENERAL NOTES	
										PRELIM	P. MCANALLY	11/15/2017				SCALE: N/A	
										FINAL	P. deVIVERO	11/12/2019	STATE ROAD NO. 400 (INTERSTATE 4)	OSCEOLA COUNTY	F.P. NO. 431456-1		SHEET 1 OF 52
										CHECKED	R. HOLLAND	11/12/2019					

11/27/2019

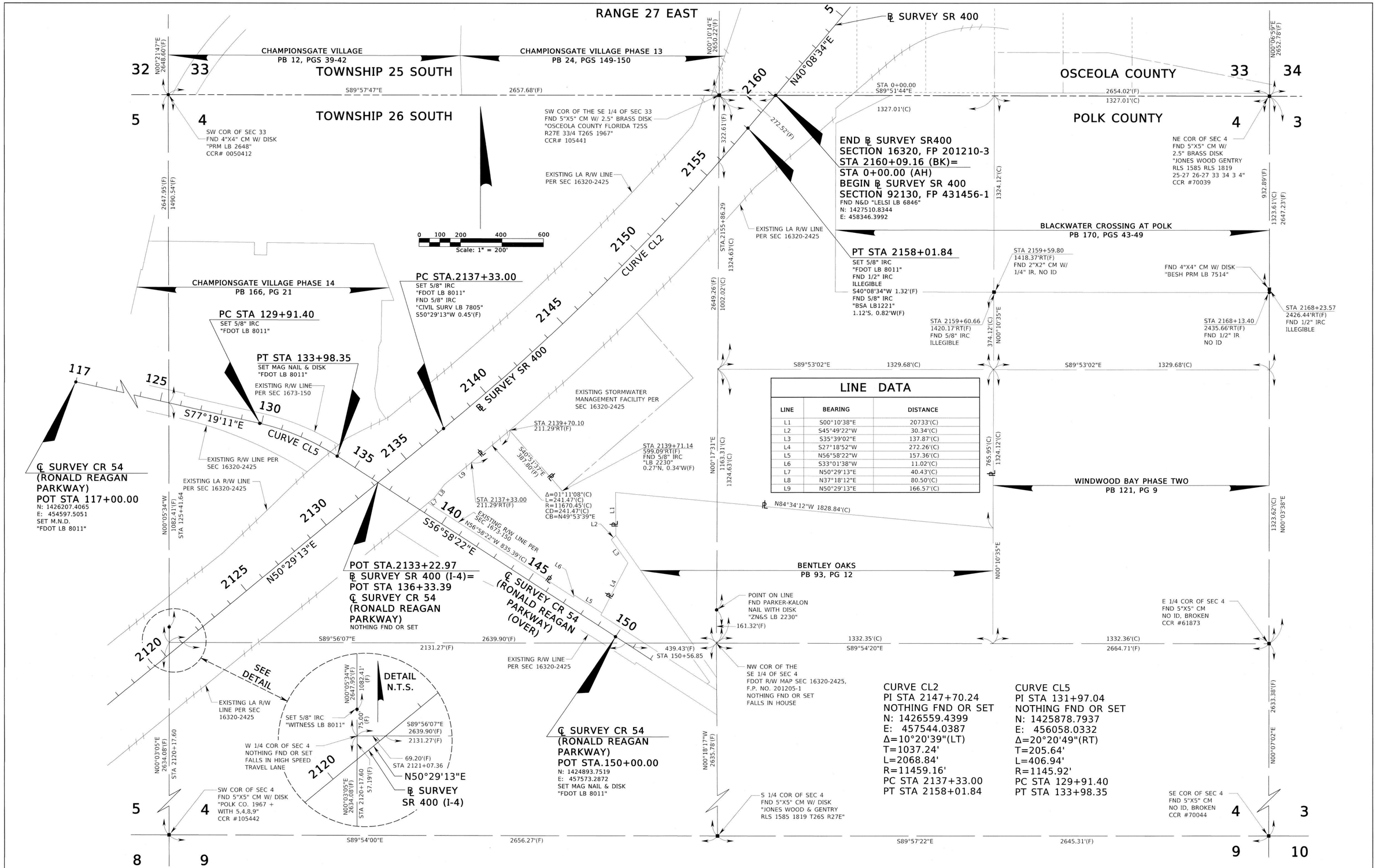

LINE DATA

LINE	BEARING	DISTANCE
L1	S00°10'38"E	20733'(C)
L2	S45°49'22"W	30.34'(C)
L3	S35°39'02"E	137.87'(C)
L4	S27°18'52"W	272.26'(C)
L5	N56°58'22"W	157.36'(C)
L6	S33°01'38"W	11.02'(C)
L7	N50°29'13"E	40.43'(C)
L8	N37°18'12"E	80.50'(C)
L9	N50°29'13"E	166.57'(C)

CURVE CL2

PI STA 2147+70.24
NOTHING FND OR SET
N: 1426559.4399
E: 457544.0387
Δ=10°20'39"(LT)
T=1037.24'
L=2068.84'
R=11459.16'
PC STA 2137+33.00
PT STA 2158+01.84

CURVE CL5

PI STA 131+97.04
NOTHING FND OR SET
N: 1425878.7937
E: 456058.0332
Δ=20°20'49"(RT)
T=205.64'
L=406.94'
R=1145.92'
PC STA 129+91.40
PT STA 133+98.35

THIS MAP IS NOT A SURVEY

KEY MAP

STATE ROAD 400 (INTERSTATE 4) FROM WEST OF CR 532 TO EAST OF SR 522
SEE SHEET ONE FOR GENERAL NOTES AND LEGEND

RIGHT OF WAY MAP	FLORIDA DEPARTMENT OF TRANSPORTATION SURVEYING AND MAPPING	APPROVED BY FOR DISTRICT SECRETARY	DATE 11-12-19	REVISION	BY	DATE	REVISION	BY	DATE		BY	DATE	FED. PROJ. D518-083-B	SECTION 92130	MAPS PREPARED BY: GEODATA CONSULTANTS, INC.	DATA SOURCE: SEE GENERAL NOTES	
										PRELIM	P. MCANALLY	04/18/2019				SCALE: 1" = 200'	
										FINAL	P. deVIVERO	11/12/2019	STATE ROAD NO. 400 (INTERSTATE 4)	OSCEOLA COUNTY	F.P. NO. 431456-1		SHEET 2 OF 52
										CHECKED	R. HOLLAND	11/12/2019					

11/27/2019

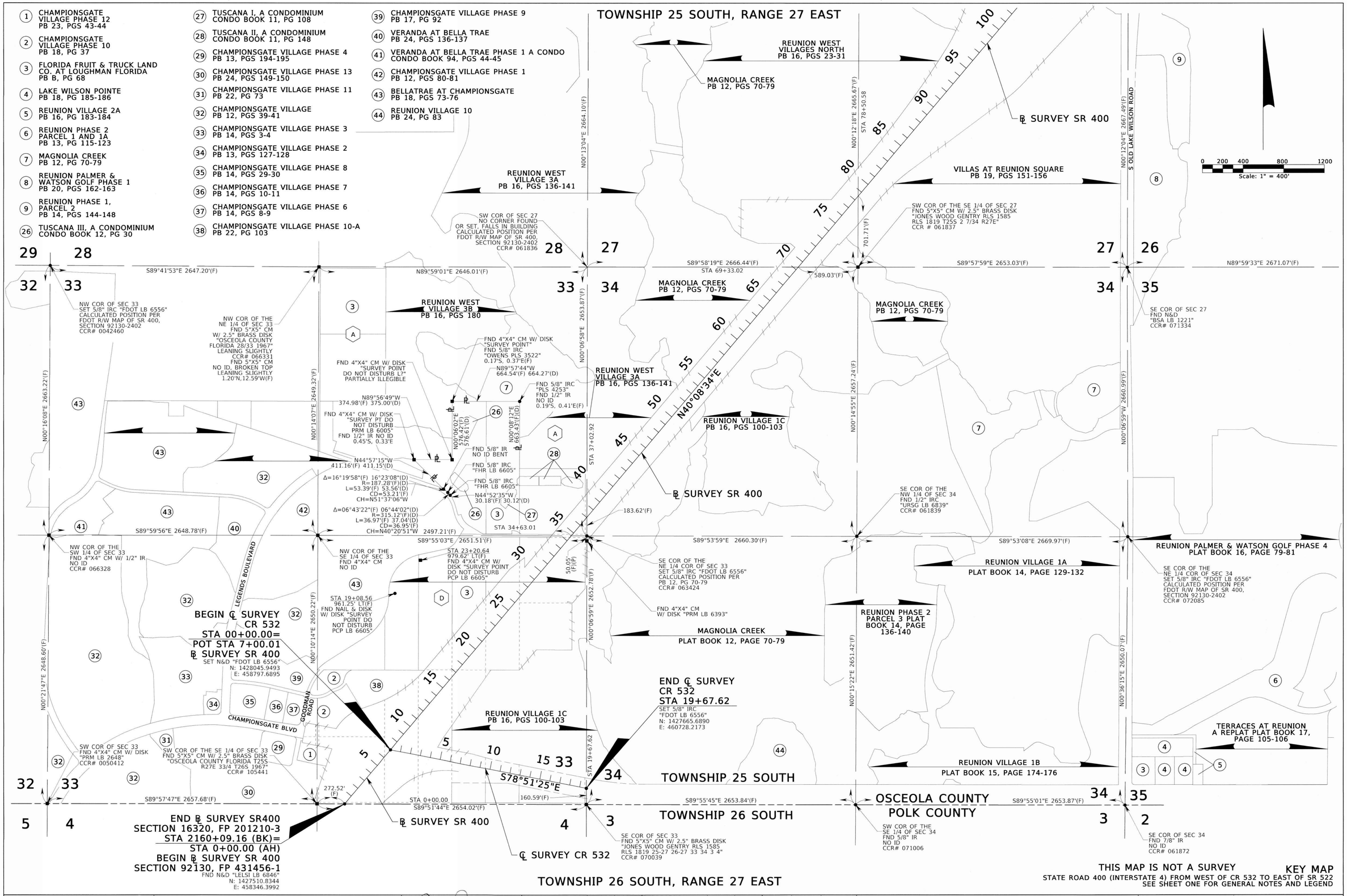

THIS MAP IS NOT A SURVEY

KEY MAP

STATE ROAD 400 (INTERSTATE 4) FROM WEST OF CR 532 TO EAST OF SR 522
SEE SHEET ONE FOR GENERAL NOTES AND LEGEND

RIGHT OF WAY MAP	FLORIDA DEPARTMENT OF TRANSPORTATION SURVEYING AND MAPPING	APPROVED BY FOR DISTRICT SECRETARY	DATE 11-12-19	REVISION	BY	DATE	REVISION	BY	DATE		BY	DATE	FED. PROJ. D518-083-B	SECTION 92130	MAPS PREPARED BY: GEODATA CONSULTANTS, INC.	DATA SOURCE: SEE GENERAL NOTES	
										PRELIM	P. MCANALLY	11/15/2017				SCALE: 1" = 400'	
										FINAL	P. deVIVERO	11/12/2019	STATE ROAD NO. 400 (INTERSTATE 4)	OSCEOLA COUNTY	F.P. NO. 431456-1	SHEET 3 OF 52	
										CHECKED	R. HOLLAND	11/12/2019					

11/27/2019

REUNION WEST PHASE 1 WEST AND AMENITIES CENTER, A REPLAT PB 24, PGS 75-82

REUNION WEST PHASE 1 EAST PB 24, PGS 104-109

℄ SURVEY CR 545
PI STA 34+55.99
Δ=00°03'15"(RT)

SW COR OF SEC 23
FND 4"X4" CM
W/ DISK "LB 3608"
CCR# 106454
N: 1438126.9850
E: 466076.7047

N00°15'11"E 2653.78'(F)

N OLD LAKE WILSON ROAD

STA 79+12.10
S89°57'04"E 2652.57'(F)

STA 138+88.38
1223.34'(F)

N89°57'47"E 2662.83'(F)

N00°16'08"E 2655.91'(F)

S89°56'51"E 2652.14'(F)

N00°13'17"E 2662.01'(F)

S89°56'22"E 2658.98'(F)

N00°16'48"E 2660.35'(F)

S89°56'22"E 2658.98'(F)

2658.67'(F)

℄ SURVEY CR 545

N00°11'56"E

℄ SURVEY SR 400
PI STA 131+74.40
Δ=00°00'39"(LT)

FND 5/8" IRC
"BL PT LB 6846"
N: 1437581.8905
E: 466839.8452

SW COR OF THE SE 1/4 OF SEC 23
FND 5"X5" CM W/ 2.5" BRASS DISK
"JONES WOOD GENTRY RLS 1585
RLS 1819 T25S 23/26 R27E"
CCR # 0011751

SE COR OF SEC 23
FND 5"X5" CM W/
2.5" BRASS DISK
"JONES WOOD GENTRY T25S
23/24/25/26 R27E RLS 1585 RLS 1819"
CCR # 0011750

FLORIDA FRUIT & TRUCK LAND CO.
AT LOUGHMAN FLORIDA
PB B, PG 68

SW COR OF THE
SE 1/4 OF SEC 24
PRORATED LOCATION
NO CORNER FOUND OR SET

SE COR OF SEC 24
PRORATED LOCATION
NO CORNER FOUND OR SET

N00°14'38"E 10634.69'(F)

℄ SURVEY CR 545
POT STA 20+00.00=
POT STA 119+82.83
℄ SURVEY SR 400

SET NAIL & DISK
"FDOT LB 6556"

N00°11'56"E
2650.04'(F)

N00°07'07"E 2656.53'(F)

N00°05'11"E 2658.22'(F)

N00°14'57"E 2658.46'(F)

2658.67'(F)

N34°17'59"W

N40°08'34"E

℄ SURVEY SR429

S00°13'55"W 1932.31'(C)

S00°13'55"W 2164.94'(C)

200.00'(C)

0 200 400 800 1200
Scale: 1" = 400'

SE COR OF THE
NW 1/4 OF SEC 26
FND 4"X4" CM W/ DISK
"PLS 3522"
CCR # 071333

SW COR OF THE NW 1/4 OF SEC 25
FND 5"X5" CM W/ 2.5" BRASS DISK
"JONES WOOD GENTRY RLS 1585
RLS 1819 T25S 26/25 R27E"
CCR # 0011752

SE COR OF THE
NW 1/4 OF SEC 25
PRORATED LOCATION
NO CORNER FOUND OR SET

SE COR OF THE
NE 1/4 OF SEC 25
PRORATED LOCATION
NO CORNER FOUND OR SET

STA 104+19.93
N89°59'40"E

2652.85'(F)
1003.44'(F)

S89°54'36"E 2666.55'(F)

S89°54'40"E 2653.63'(F)

S89°56'05"E 2651.44'(F)

S89°56'05"E 2659.22'(F)

℄ SURVEY CR 545
PI STA 116+19.31 (BK) =
PI STA 08+05.35 (AH)
Δ=00°00'08"(LT)

SW COR OF THE
NW 1/4 OF SEC 26
FND 5/8" IRC "LS 1221"
N: 1435476.3574
E: 466067.4980
CCR# 071332

N00°12'04"E

℄ SURVEY CR 545

℄ SURVEY SR 400

BEGIN ℄ SURVEY
SR 429
STA 51+85.99=
POT STA 109+43.93
℄ SURVEY SR 400

FND 5/8" IRC "LB 6839"
N: 1435876.8276
E: 465401.8769

N00°06'15"E 2662.95'(F)

N00°06'13"E 2659.15'(F)

N00°14'57"E 2657.80'(F)

2658.68'(F)

RANGE 27 EAST

RANGE 28 EAST

VILLAS AT REUNION SQUARE
PB 19, PGS 151-156

N00°12'04"E 2667.49'(F)

S OLD LAKE WILSON ROAD

BEGIN ℄ SURVEY
CR 545
STA 104+19.31

NO POINT FOUND OR SET
FALLS IN TRAVEL LANE
N: 1434276.3648
E: 466063.2866

SW COR OF THE
SE 1/4 OF SEC 26
NO CORNER FOUND
OR SET, FALLS IN BUILDING
CALCULATED POSITION PER
FDOT R/W MAP OF SR 400,
SECTION 92130-2402
CCR# 071335

SW COR OF SEC 25
FND 5"X5" CM W/ 2.5" BRASS DISK
"OSCEOLA COUNTY FLORIDA T25S
26/25/25/36 R27E 1963"
CCR # 061842

SW COR OF THE SE 1/4 OF SEC 25
FND 4"X4" CM W/ 2.5" BRASS DISK
"OSCEOLA COUNTY FLORIDA 196_"
CCR # 072085

SE COR OF SEC 25
FND 5"X5" CM W/ 2.5" BRASS DISK
"OSCEOLA COUNTY FLORIDA T25S
R27E 25/30/36/31 R28E 1964"
CCR# 061835

S89°57'59"E 2653.03'(F)

N89°59'33"E 2671.07'(F)

S89°59'36"E 2653.65'(F)

S89°57'51"E 2644.68'(F)

S89°54'57"E 2659.46'(F)

SE COR OF SEC 27
FND N&D
"BSA LB 1221"
CCR# 071334

7 MAGNOLIA CREEK
PB 12, PG 70-79

8 REUNION PALMER &
WATSON GOLF PHASE 1
PB 20, PGS 162-163

9 REUNION PHASE 1,
PARCEL 2
PB 14, PGS 144-148

N00°06'59"W 2660.99'(F)

MAGNOLIA CREEK
PB 12, PGS 70-79

TOWNSHIP 25 SOUTH, RANGE 27 EAST

THIS MAP IS NOT A SURVEY

KEY MAP

STATE ROAD 400 (INTERSTATE 4) FROM WEST OF CR 532 TO EAST OF SR 522
SEE SHEET ONE FOR GENERAL NOTES AND LEGEND

RIGHT OF WAY MAP	FLORIDA DEPARTMENT OF TRANSPORTATION SURVEYING AND MAPPING	APPROVED BY	DATE 11-12-19								BY	DATE	FED. PROJ. D518-083-B	SECTION 92130	MAPS PREPARED BY: GEODATA CONSULTANTS, INC.	DATA SOURCE: SEE GENERAL NOTES	
		FOR DISTRICT SECRETARY								PRELIM	P. McANALLY	11/15/2017				SCALE: 1" = 400'	
										FINAL	P. deVIVERO	11/12/2019	STATE ROAD NO. 400 (INTERSTATE 4)	OSCEOLA COUNTY	F.P. NO. 431456-1	SHEET 4 OF 52	
				REVISION	BY	DATE	REVISION	BY	DATE	CHECKED	R. HOLLAND	11/12/2019					

11/27/2019

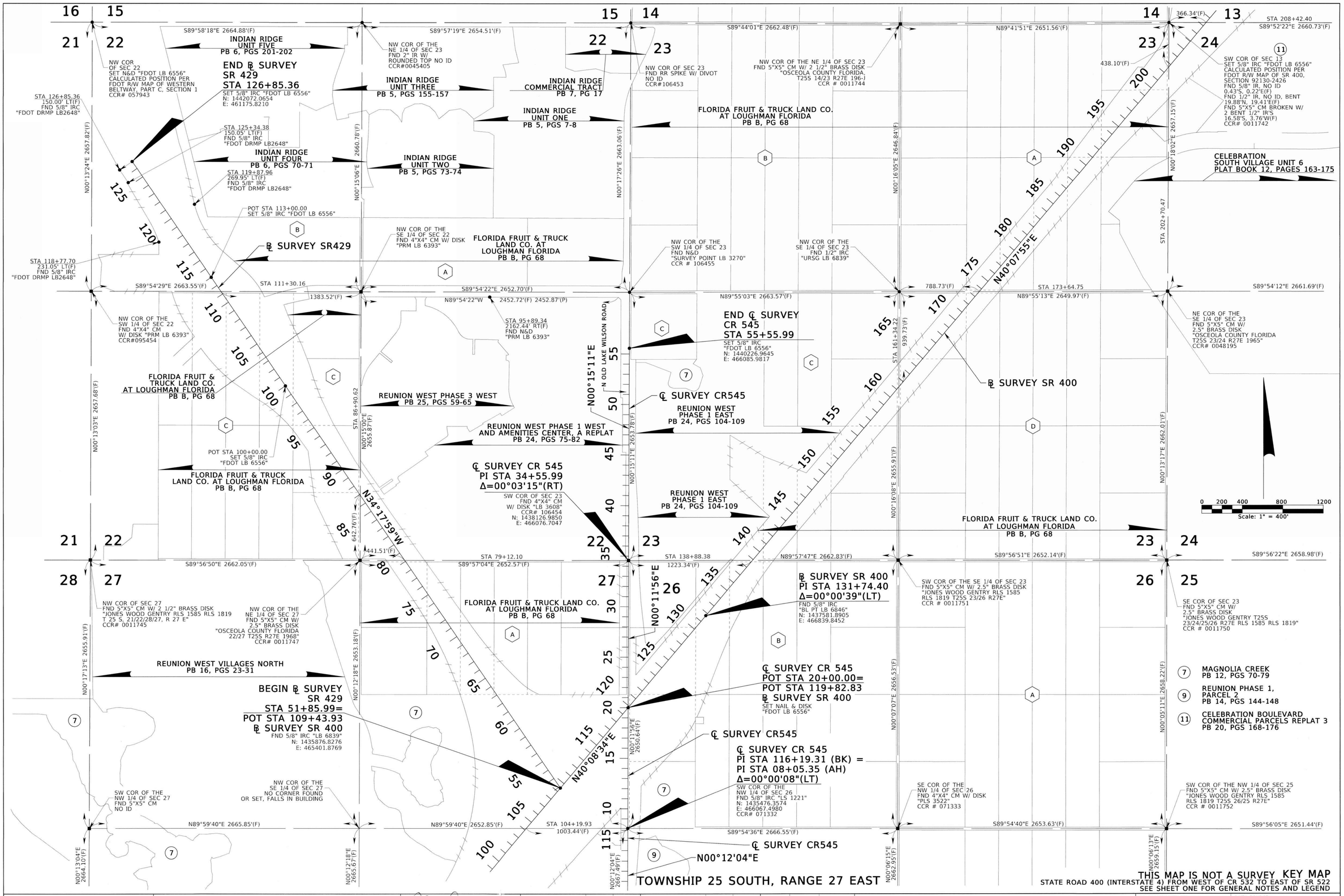

THIS MAP IS NOT A SURVEY KEY MAP
STATE ROAD 400 (INTERSTATE 4) FROM WEST OF CR 532 TO EAST OF SR 522
SEE SHEET ONE FOR GENERAL NOTES AND LEGEND

RIGHT OF WAY MAP	FLORIDA DEPARTMENT OF TRANSPORTATION SURVEYING AND MAPPING	APPROVED BY FOR DISTRICT SECRETARY	DATE 11-12-19	REVISION	BY	DATE	REVISION	BY	DATE

	BY	DATE
PRELIM	P. MCANALLY	11/15/2017
FINAL	P. deVIVERO	11/12/2019
CHECKED	R. HOLLAND	11/12/2019

FED. PROJ. D518-083-B — SECTION 92130
STATE ROAD NO. 400 (INTERSTATE 4) — OSCEOLA COUNTY

MAPS PREPARED BY: GEODATA CONSULTANTS, INC.
DATA SOURCE: SEE GENERAL NOTES
SCALE: 1" = 400'
F.P. NO. 431456-1 — SHEET 5 OF 52

11/27/2019

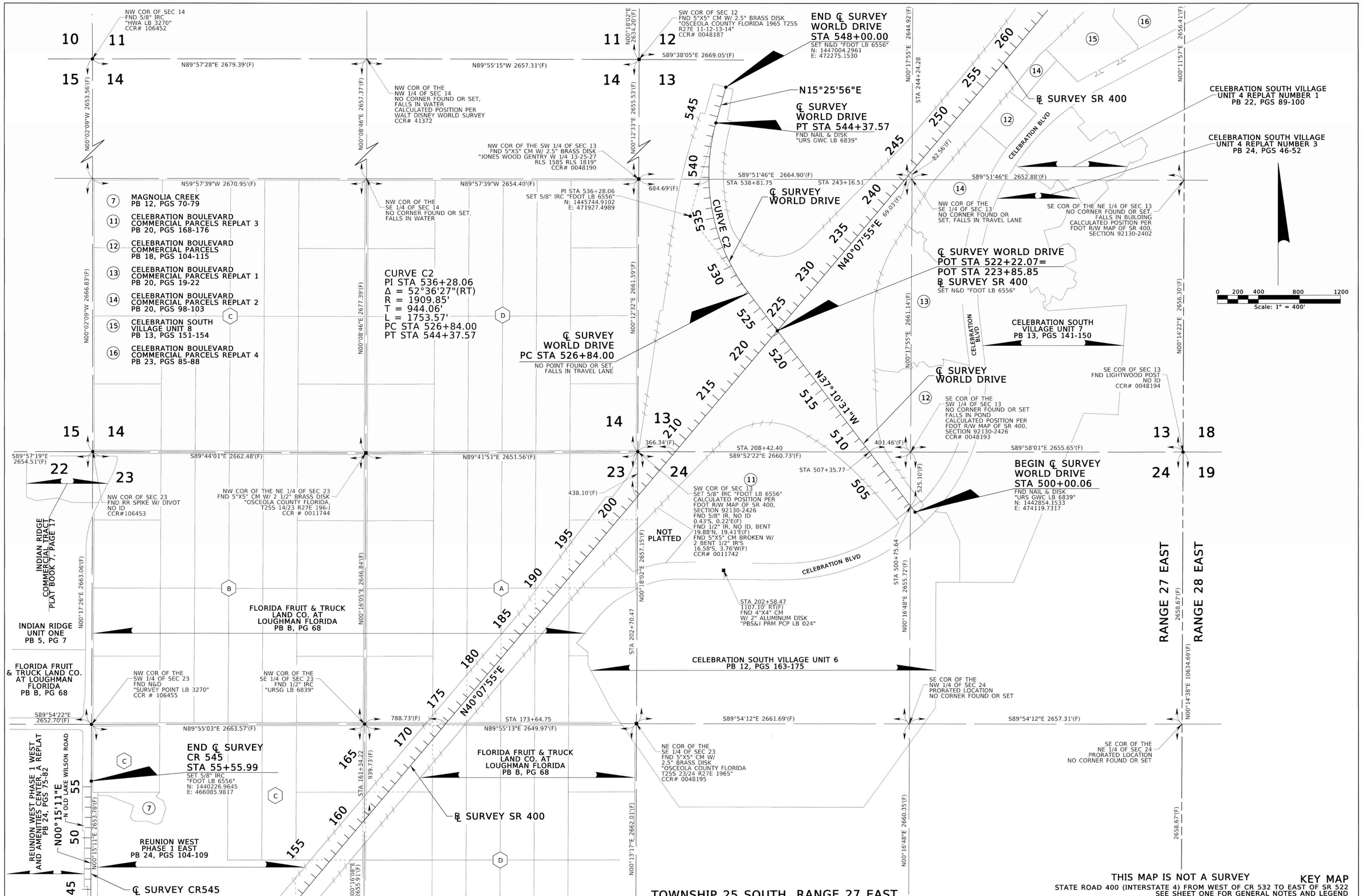

THIS MAP IS NOT A SURVEY

KEY MAP

STATE ROAD 400 (INTERSTATE 4) FROM WEST OF CR 532 TO EAST OF SR 522
SEE SHEET ONE FOR GENERAL NOTES AND LEGEND

TOWNSHIP 25 SOUTH, RANGE 27 EAST

RIGHT OF WAY MAP	FLORIDA DEPARTMENT OF TRANSPORTATION SURVEYING AND MAPPING	APPROVED BY FOR DISTRICT SECRETARY	DATE 11-12-19	REVISION	BY	DATE	REVISION	BY	DATE		BY	DATE	FED. PROJ. D518-083-B	SECTION 92130	MAPS PREPARED BY: GEODATA CONSULTANTS, INC.	DATA SOURCE: SEE GENERAL NOTES SCALE: 1" = 400'	
										PRELIM	P. MCANALLY	11/15/2017					
										FINAL	P. deVIVERO	11/12/2019	STATE ROAD NO. 400 (INTERSTATE 4)	OSCEOLA COUNTY	F.P. NO. 431456-1	SHEET 6 OF 52	
										CHECKED	R. HOLLAND	11/12/2019					

11/27/2019

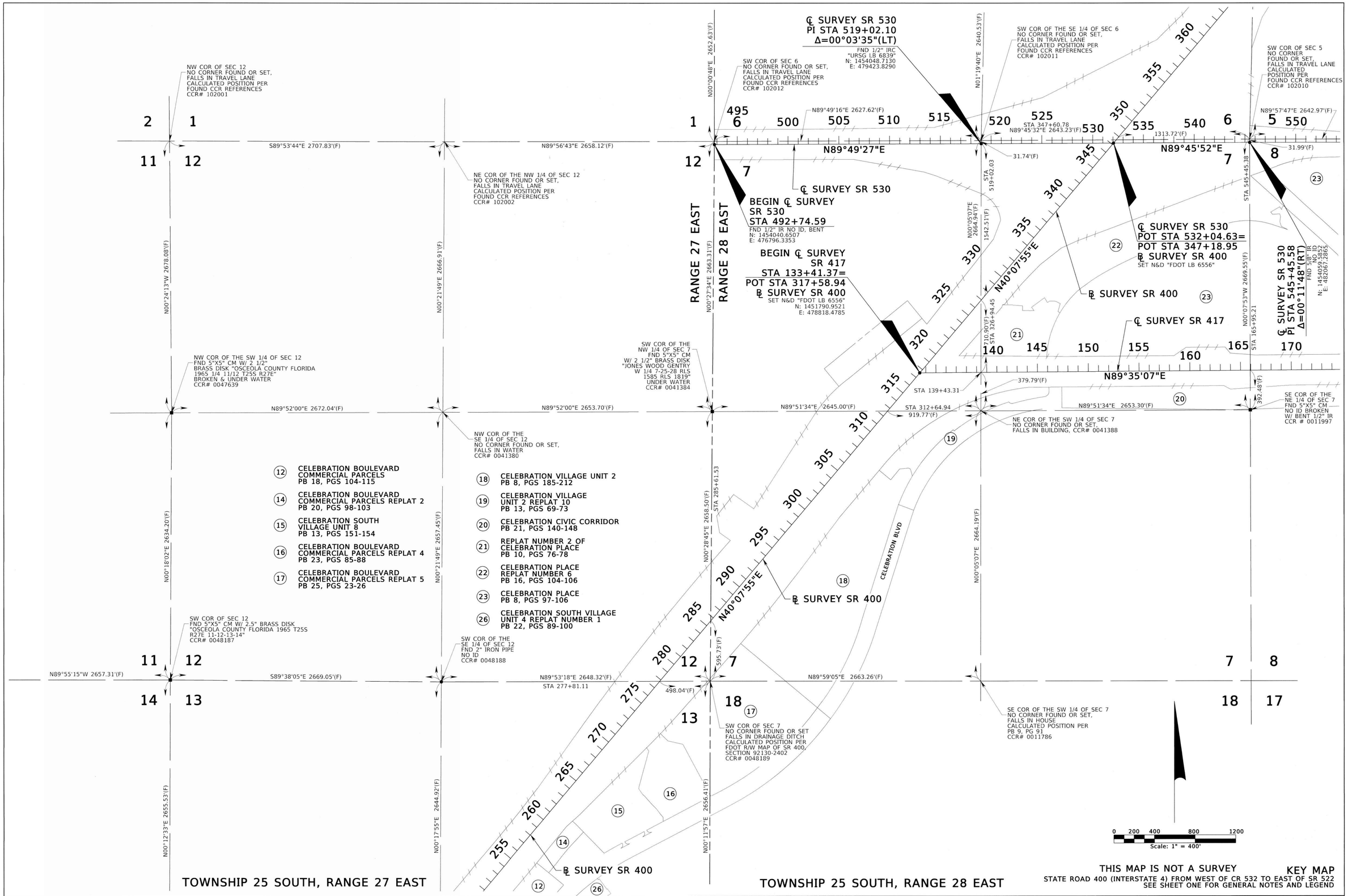

THIS MAP IS NOT A SURVEY

KEY MAP

STATE ROAD 400 (INTERSTATE 4) FROM WEST OF CR 532 TO EAST OF SR 522
SEE SHEET ONE FOR GENERAL NOTES AND LEGEND

RIGHT OF WAY MAP	FLORIDA DEPARTMENT OF TRANSPORTATION SURVEYING AND MAPPING	APPROVED BY FOR DISTRICT SECRETARY	DATE 11-12-19	REVISION	BY	DATE	REVISION	BY	DATE		BY	DATE	FED. PROJ. D518-083-B	SECTION 92130	MAPS PREPARED BY: GEODATA CONSULTANTS, INC.	DATA SOURCE: SEE GENERAL NOTES	
										PRELIM	P. MCANALLY	11/15/2017				SCALE: 1" = 400'	
										FINAL	P. deVIVERO	11/12/2019	STATE ROAD NO. 400 (INTERSTATE 4)	OSCEOLA COUNTY	F.P. NO. 431456-1		SHEET 7 OF 52
										CHECKED	R. HOLLAND	11/12/2019					

11/27/2019

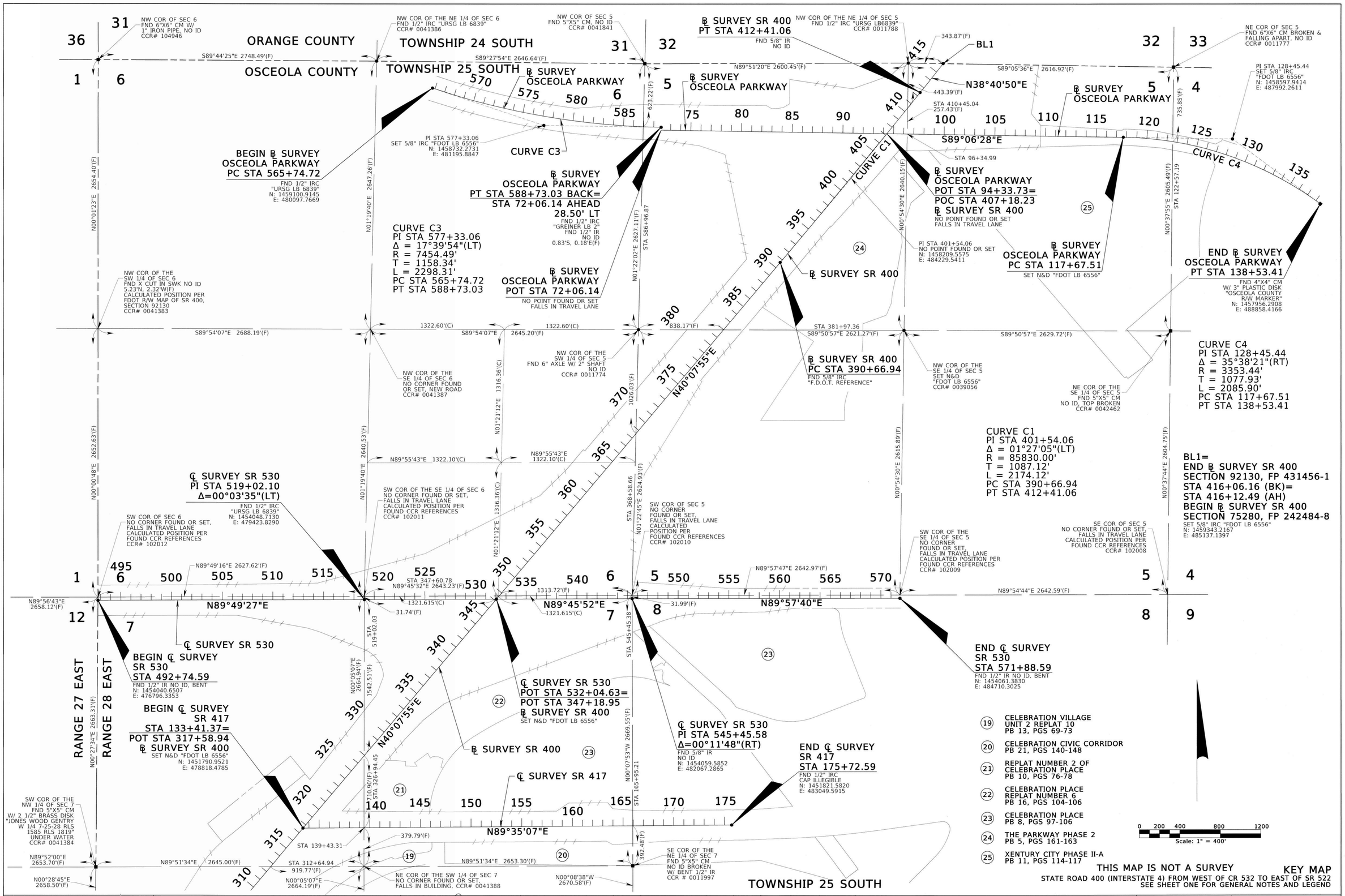

RIGHT OF WAY MAP	FLORIDA DEPARTMENT OF TRANSPORTATION SURVEYING AND MAPPING	APPROVED BY: FOR DISTRICT SECRETARY	DATE 11-12-19	REVISION	BY	DATE	REVISION	BY	DATE

	BY	DATE
PRELIM	P. MCANALLY	11/15/2017
FINAL	P. deVIVERO	11/12/2019
CHECKED	R. HOLLAND	11/12/2019

FED. PROJ. D518-083-B — SECTION 92130

STATE ROAD NO. 400 (INTERSTATE 4) — OSCEOLA COUNTY

MAPS PREPARED BY: GEODATA CONSULTANTS, INC.

DATA SOURCE: SEE GENERAL NOTES

SCALE: 1" = 400'

F.P. NO. 431456-1

SHEET 8 OF 52

11/27/2019

LINE DATA

LINE	BEARING	DISTANCE
L1	N00°10'35"E	42.47'(F)
L2	N49°06'54"E	95.35'(F)
L3	N00°10'35"E	71.85'(C)
L4	S00°10'35"W	29.37'(C)
L5	S62°59'26"W	92.35'(C)
L6	N49°06'54"E	108.95'(C)
L7	S85°30'52"E	159.02'(C)(P)
L8	N08°15'26"W	28.44'(C) 28.36'(P)
L9	N49°34'57"W	49.24'(C) 49.70'(P)
L10	N66°16'02"W	76.31'(C) 75.73'(P)
L11	S80°14'20"W	78.20'(C) 78.31'(P)

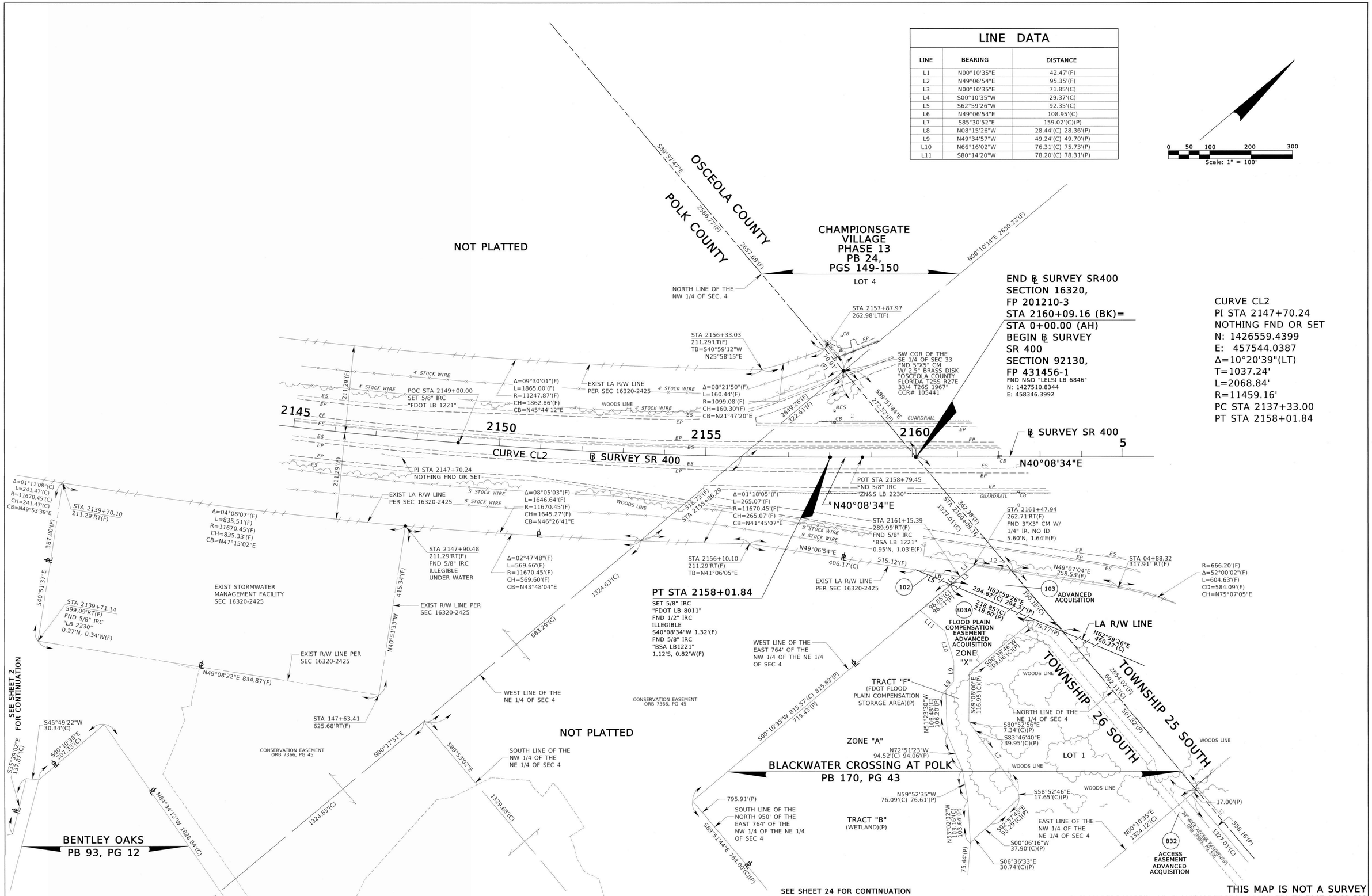

SECTION 4, TOWNSHIP 26 SOUTH, RANGE 27 EAST

THIS MAP IS NOT A SURVEY

STATE ROAD 400 (INTERSTATE 4) FROM WEST OF CR 532 TO EAST OF SR 522
SEE SHEET ONE FOR GENERAL NOTES AND LEGEND

RIGHT OF WAY MAP	FLORIDA DEPARTMENT OF TRANSPORTATION SURVEYING AND MAPPING	APPROVED BY FOR DISTRICT SURVEYOR	DATE 11-12-19	REVISION	BY	DATE	REVISION	BY	DATE		BY	DATE	FED. PROJ. D518-083-B	SECTION 92130	MAPS PREPARED BY: GEODATA CONSULTANTS, INC.	DATA SOURCE: SEE GENERAL NOTES ON SHEET 1	
										PRELIM	P.MCANALLY	04/18/2019				SCALE: 1" = 100'	
										FINAL	P. deVIVERO	11/12/2019	STATE ROAD NO. 400 (INTERSTATE 4)	OSCEOLA COUNTY	F.P. NO. 431456-1		SHEET 9 OF 52
										CHECKED	R. HOLLAND	11/12/2019					

11/27/2019

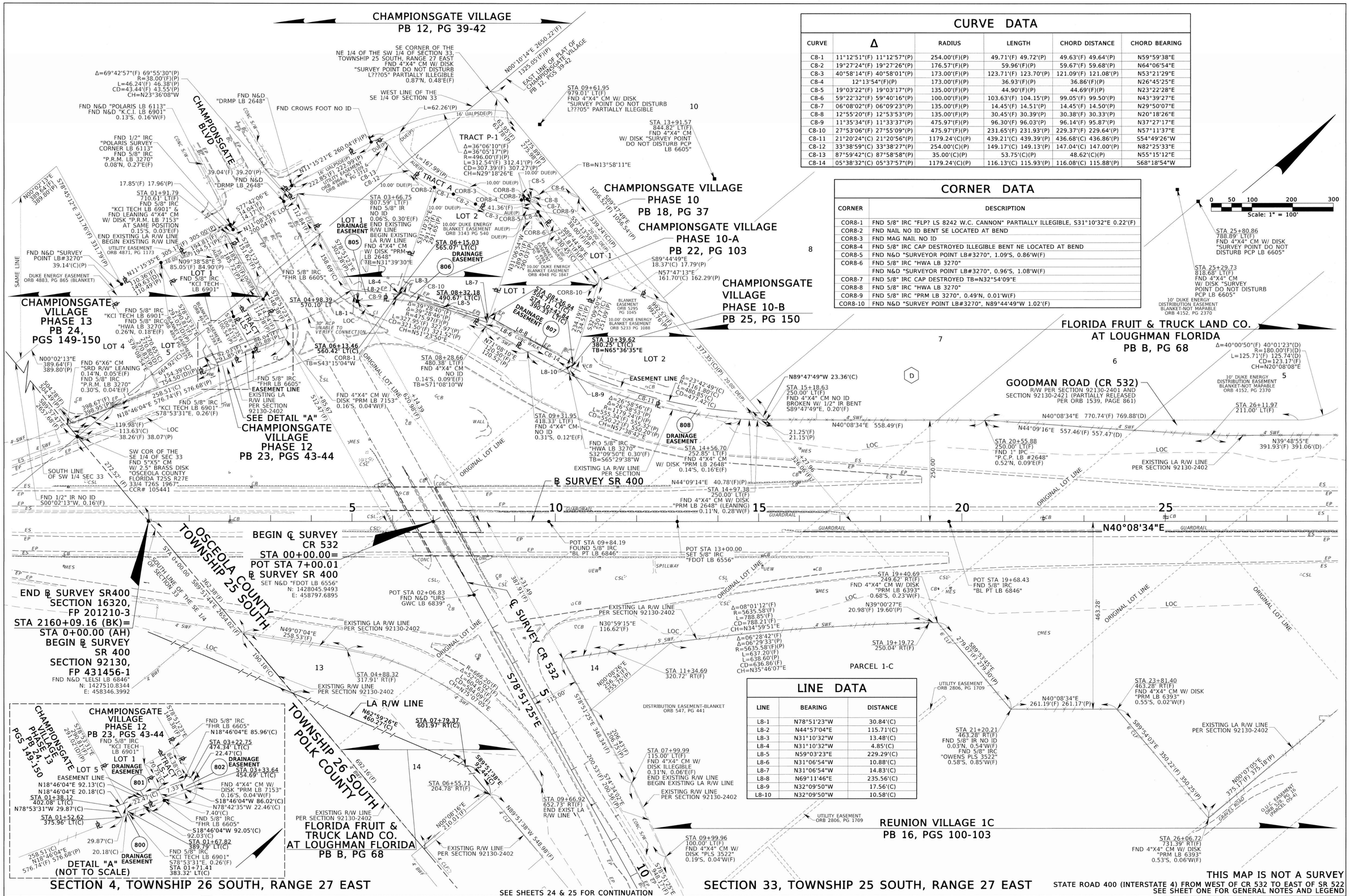

CURVE DATA

CURVE	Δ	RADIUS	LENGTH	CHORD DISTANCE	CHORD BEARING
C8-1	11°12'51"(F) 11°12'57"(P)	254.00'(F)(P)	49.71'(F) 49.72'(P)	49.63'(F) 49.64'(P)	N59°59'38"E
C8-2	19°27'24"(F) 19°27'26"(P)	176.57'(F)(P)	59.96'(F)(P)	59.67'(F) 59.68'(P)	N64°06'54"E
C8-3	40°58'14"(F) 40°58'01"(P)	173.00'(F)(P)	123.71'(F) 123.70'(P)	121.09'(F) 121.08'(P)	N53°21'29"E
C8-4	12°13'54"(F)(P)	173.00'(F)(P)	36.93'(F)(P)	36.86'(F)(P)	N26°45'25"E
C8-5	19°03'22"(F) 19°03'17"(P)	135.00'(F)(P)	44.90'(F)(P)	44.69'(F)(P)	N23°22'28"E
C8-6	59°22'32"(F) 59°40'16"(P)	100.00'(F)(P)	103.63'(F) 104.15'(P)	99.05'(F) 99.50'(P)	N43°39'27"E
C8-7	06°08'02"(F) 06°09'23"(P)	135.00'(F)(P)	14.45'(F) 14.51'(P)	14.45'(F) 14.50'(P)	N29°50'07"E
C8-8	12°55'20"(F) 12°53'53"(P)	135.00'(F)(P)	30.45'(F) 30.39'(P)	30.38'(F) 30.33'(P)	N20°18'26"E
C8-9	11°35'34"(F) 11°33'37"(P)	475.97'(F)(P)	96.30'(F) 96.03'(P)	96.14'(F) 95.87'(P)	N37°27'17"E
C8-10	27°53'06"(F) 27°55'09"(P)	475.97'(F)(P)	231.65'(F) 231.93'(P)	229.37'(F) 229.64'(P)	N57°11'37"E
C8-11	21°20'24"(C) 21°20'56"(P)	1179.24'(C)(P)	439.21'(C) 439.39'(P)	436.68'(C) 436.86'(P)	S54°49'26"W
C8-12	33°38'59"(C) 33°38'27"(P)	254.00'(C)(P)	149.17'(C) 149.13'(P)	147.04'(C) 147.00'(P)	N82°25'33"E
C8-13	87°59'42"(C) 87°58'58"(P)	35.00'(C)(P)	53.75'(C)(P)	48.62'(C)(P)	N55°15'12"E
C8-14	05°38'32"(C) 05°37'57"(P)	1179.24'(C)(P)	116.13'(C) 115.93'(P)	116.08'(C) 115.88'(P)	S68°18'54"W

CORNER DATA

CORNER	DESCRIPTION
COR8-1	FND 5/8" IRC "FLP? LS 8242 W.C. CANNON" PARTIALLY ILLEGIBLE, S31°10'32"E 0.22'(F)
COR8-2	FND NAIL NO ID BENT SE LOCATED AT BEND
COR8-3	FND MAG NAIL NO ID
COR8-4	FND 5/8" IRC CAP DESTROYED ILLEGIBLE BENT NE LOCATED AT BEND
COR8-5	FND N&D "SURVEYOR POINT LB#3270", 1.09'S, 0.86'W(F)
COR8-6	FND 5/8" IRC "HWA LB 3270"
	FND N&D "SURVEYOR POINT LB#3270", 0.96'S, 1.08'W(F)
COR8-7	FND 5/8" IRC CAP DESTROYED TB=N32°54'09"E
COR8-8	FND 5/8" IRC "HWA LB 3270"
COR8-9	FND 5/8" IRC "PRM LB 3270", 0.49'N, 0.01'W(F)
COR8-10	FND N&D "SURVEY POINT LB#3270", N89°44'49"W 1.02'(F)

LINE DATA

LINE	BEARING	DISTANCE
L8-1	N78°51'23"W	30.84'(C)
L8-2	N44°57'04"E	115.71'(C)
L8-3	N31°10'32"W	13.48'(C)
L8-4	N31°10'32"W	4.85'(C)
L8-5	N59°03'23"E	229.29'(C)
L8-6	N31°06'54"W	10.88'(C)
L8-7	N31°06'54"W	14.83'(C)
L8-8	N69°11'46"E	235.56'(C)
L8-9	N32°09'50"W	17.56'(C)
L8-10	N32°09'50"W	10.58'(C)

THIS MAP IS NOT A SURVEY

STATE ROAD 400 (INTERSTATE 4) FROM WEST OF CR 532 TO EAST OF SR 522
SEE SHEET ONE FOR GENERAL NOTES AND LEGEND

RIGHT OF WAY MAP	FLORIDA DEPARTMENT OF TRANSPORTATION SURVEYING AND MAPPING	APPROVED BY FOR DISTRICT SURVEYOR	DATE 11-12-19	REVISION	BY	DATE	REVISION	BY	DATE	PRELIM / FINAL / CHECKED	BY: P.MCANALLY, P. deVIVERO, R. HOLLAND	DATE: 11/15/2017, 11/12/2019, 11/12/2019

FED. PROJ. D518-083-B — SECTION 92130
STATE ROAD NO. 400 (INTERSTATE 4) — OSCEOLA COUNTY
MAPS PREPARED BY: GEODATA CONSULTANTS, INC.
DATA SOURCE: SEE GENERAL NOTES ON SHEET 1
SCALE: 1" = 100'
F.P. NO. 431456-1 — SHEET 10 OF 52

11/27/2019

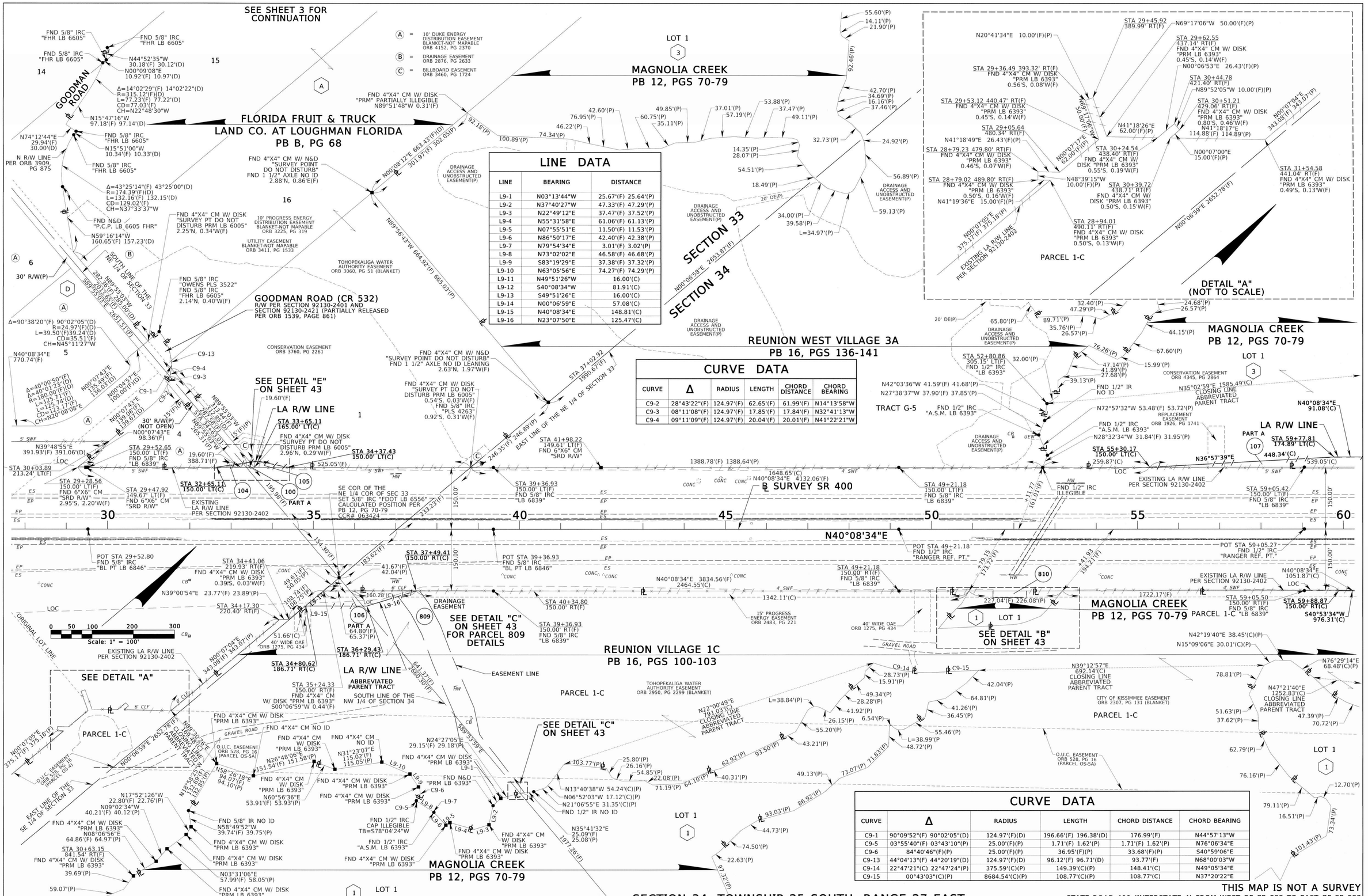

LINE DATA

LINE	BEARING	DISTANCE
L9-1	N03°13'44"W	25.67'(F) 25.64'(P)
L9-2	N37°40'27"W	47.33'(F) 47.29'(P)
L9-3	N22°49'12"E	37.47'(F) 37.52'(P)
L9-4	N55°31'58"E	61.06'(F) 61.13'(P)
L9-5	N07°55'51"E	11.50'(F) 11.53'(P)
L9-6	N86°50'17"E	42.40'(F) 42.38'(P)
L9-7	N79°54'34"E	3.01'(F) 3.02'(P)
L9-8	N73°02'02"E	46.58'(F) 46.68'(P)
L9-9	S83°19'29"E	37.38'(F) 37.32'(P)
L9-10	N63°05'56"E	74.27'(F) 74.29'(P)
L9-11	N49°51'26"W	16.00'(C)
L9-12	S40°08'34"W	81.91'(C)
L9-13	S49°51'26"E	16.00'(C)
L9-14	N00°06'59"E	57.08'(C)
L9-15	N40°08'34"E	148.81'(C)
L9-16	N23°07'50"E	125.47'(C)

CURVE DATA

CURVE	Δ	RADIUS	LENGTH	CHORD DISTANCE	CHORD BEARING
C9-2	28°43'22"(F)	124.97'(F)	62.65'(F)	61.99'(F)	N14°13'58"W
C9-3	08°11'08"(F)	124.97'(F)	17.85'(F)	17.84'(F)	N32°41'13"W
C9-4	09°11'09"(F)	124.97'(F)	20.04'(F)	20.01'(F)	N41°22'21"W

CURVE DATA

CURVE	Δ	RADIUS	LENGTH	CHORD DISTANCE	CHORD BEARING
C9-1	90°09'52"(F) 90°02'05"(D)	124.97'(F)(D)	196.66'(F) 196.38'(D)	176.99'(F)	N44°57'13"W
C9-5	03°55'40"(F) 03°43'10"(P)	25.00'(F)(P)	1.71'(F) 1.62'(P)	1.71'(F) 1.62'(P)	N76°06'34"E
C9-6	84°40'46"(F)(P)	25.00'(F)(P)	36.95'(F)(P)	33.68'(F)(P)	S40°59'06"E
C9-13	44°04'13"(F) 44°20'19"(D)	124.97'(F)(D)	96.12'(F) 96.71'(D)	93.77'(F)	N68°00'03"W
C9-14	22°47'21"(C) 22°47'24"(P)	375.59'(C)(P)	149.39'(C)(P)	148.41'(C)	N49°05'34"E
C9-15	00°43'03"(C)(P)	8684.54'(C)(P)	108.77'(C)(P)	108.77'(C)	N37°20'22"E

THIS MAP IS NOT A SURVEY

STATE ROAD 400 (INTERSTATE 4) FROM WEST OF CR 532 TO EAST OF SR 522
SEE SHEET ONE FOR GENERAL NOTES AND LEGEND

RIGHT OF WAY MAP	FLORIDA DEPARTMENT OF TRANSPORTATION SURVEYING AND MAPPING	APPROVED BY FOR DISTRICT SURVEYOR	DATE 11-12-19	REVISION	BY	DATE	REVISION	BY	DATE		BY	DATE	FED. PROJ. D518-083-B	SECTION 92130	MAPS PREPARED BY: GEODATA CONSULTANTS, INC.	DATA SOURCE: SEE GENERAL NOTES ON SHEET 1	
										PRELIM	P.MCANALLY	11/15/2017				SCALE: 1" = 100'	
										FINAL	P. deVIVERO	11/12/2019	STATE ROAD NO. 400 (INTERSTATE 4)	OSCEOLA COUNTY	F.P. NO. 431456-1		SHEET 11 OF 52
										CHECKED	R. HOLLAND	11/12/2019					

11/27/2019

CORNER DATA

CORNER	DESCRIPTION
COR10-1	FND 4"X4" CM W/ N&D "PRM LB 6393"
COR10-2	FND 4"X4" CM W/ DISK "PRM LB 6393"
COR10-3	FND 4"X4" CM W/ N&D "PRM LB 6393"
COR10-4	FND 4"X4" CM W/ DISK "PRM LB 6393"
COR10-5	FND 4"X4" CM W/ DISK "PRM LB 6393"
COR10-6	FND 4"X4" CM W/ DISK "PRM LB 6393"
COR10-7	FND 4"X4" CM W/ DISK "PRM LB 6393"
COR10-8	FND 4"X4" CM W/ DISK "PRM LB 6393"
COR10-9	FND 4"X4" CM W/ DISK "PRM LB 6393"
COR10-10	FND 4"X4" CM W/ DISK "PRM LB 6393"
COR10-11	FND 4"X4" CM W/ DISK "PRM LB 6393"

LINE DATA

LINE	BEARING	DISTANCE
L10-1	N74°20'53"E	37.26'(F) 37.30'(P)
L10-2	N76°34'17"E	48.52'(F) 48.57'(P)
L10-3	N71°40'02"E	48.63'(F) 48.57'(P)
L10-4	N66°52'25"E	43.30'(F) 43.20'(P)
L10-5	S84°10'28"E	55.58'(F) 55.64'(P)
L10-6	N85°24'09"E	49.99'(F) 50.03'(P)
L10-7	S80°53'48"E	15.83'(F) 15.84'(P)
L10-8	S66°27'35"E	45.54'(F) 45.57'(P)
L10-9	S47°31'46"E	24.92'(F) 24.87'(P)
L10-10	S74°51'01"E	28.82'(F) 28.76'(P)
L10-11	S43°10'36"E	18.28'(F) 18.34'(P)
L10-12	S20°31'55"E	8.78'(F) 8.88'(P)
L10-13	S31°20'59"E	110.08'(F) 110.04'(P)
L10-14	S09°26'29"E	56.27'(F) 56.21'(P)
L10-15	S40°03'43"E	44.20'(F) 44.18'(P)
L10-16	S30°53'21"E	36.21'(F) 36.18'(P)
L10-17	N60°00'39"W	26.72'(F) 26.76'(P)
L10-18	N32°14'46"W	36.05'(F) 36.10'(P)
L10-19	N52°43'51"W	15.77'(F) 15.73'(P)
L10-20	N47°41'22"W	53.11'(F)(P)
L10-21	N61°06'58"W	56.58'(F) 56.51'(P)
L10-22	S49°51'56"E	373.10'(F) 373.21'(P)

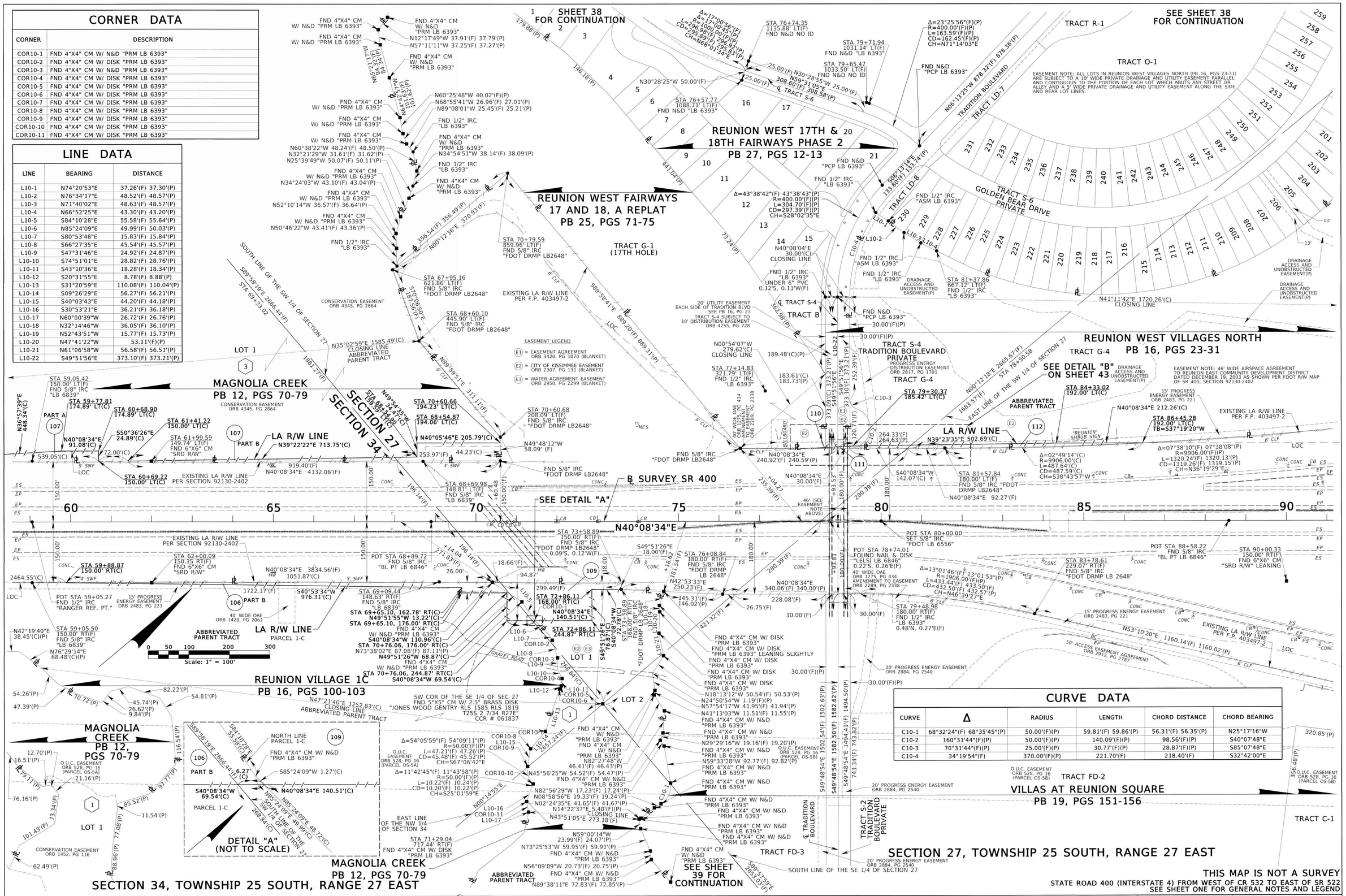

CURVE DATA

CURVE	Δ	RADIUS	LENGTH	CHORD DISTANCE	CHORD BEARING
C10-1	68°32'24"(F) 68°35'45"(P)	50.00'(F)(P)	59.81'(F) 59.86'(P)	56.31'(F) 56.35'(P)	N25°17'16"W
C10-2	160°31'44"(F)(P)	50.00'(F)(P)	140.09'(F)(P)	98.56'(F)(P)	S40°07'48"E
C10-3	70°31'44"(F)(P)	25.00'(F)(P)	30.77'(F)(P)	28.87'(F)(P)	S85°07'48"E
C10-4	34°19'54"(F)	370.00'(F)(P)	221.70'(F)	218.40'(F)	S32°42'00"E

THIS MAP IS NOT A SURVEY

STATE ROAD 400 (INTERSTATE 4) FROM WEST OF CR 532 TO EAST OF SR 522
SEE SHEET ONE FOR GENERAL NOTES AND LEGEND

RIGHT OF WAY MAP	FLORIDA DEPARTMENT OF TRANSPORTATION SURVEYING AND MAPPING	APPROVED BY FOR DISTRICT SURVEYOR	DATE 11-12-19	REVISION	BY	DATE	REVISION	BY	DATE	PRELIM P.MCANALLY 11/15/2017; FINAL P. deVIVERO 11/12/2019; CHECKED R. HOLLAND 11/12/2019	FED. PROJ. D518-083-B; STATE ROAD NO. 400 (INTERSTATE 4); SECTION 92130; OSCEOLA COUNTY; MAPS PREPARED BY: GEODATA CONSULTANTS, INC.; DATA SOURCE: SEE GENERAL NOTES ON SHEET 1; SCALE: 1" = 100'; F.P. NO. 431456-1; SHEET 12 OF 52

11/27/2019

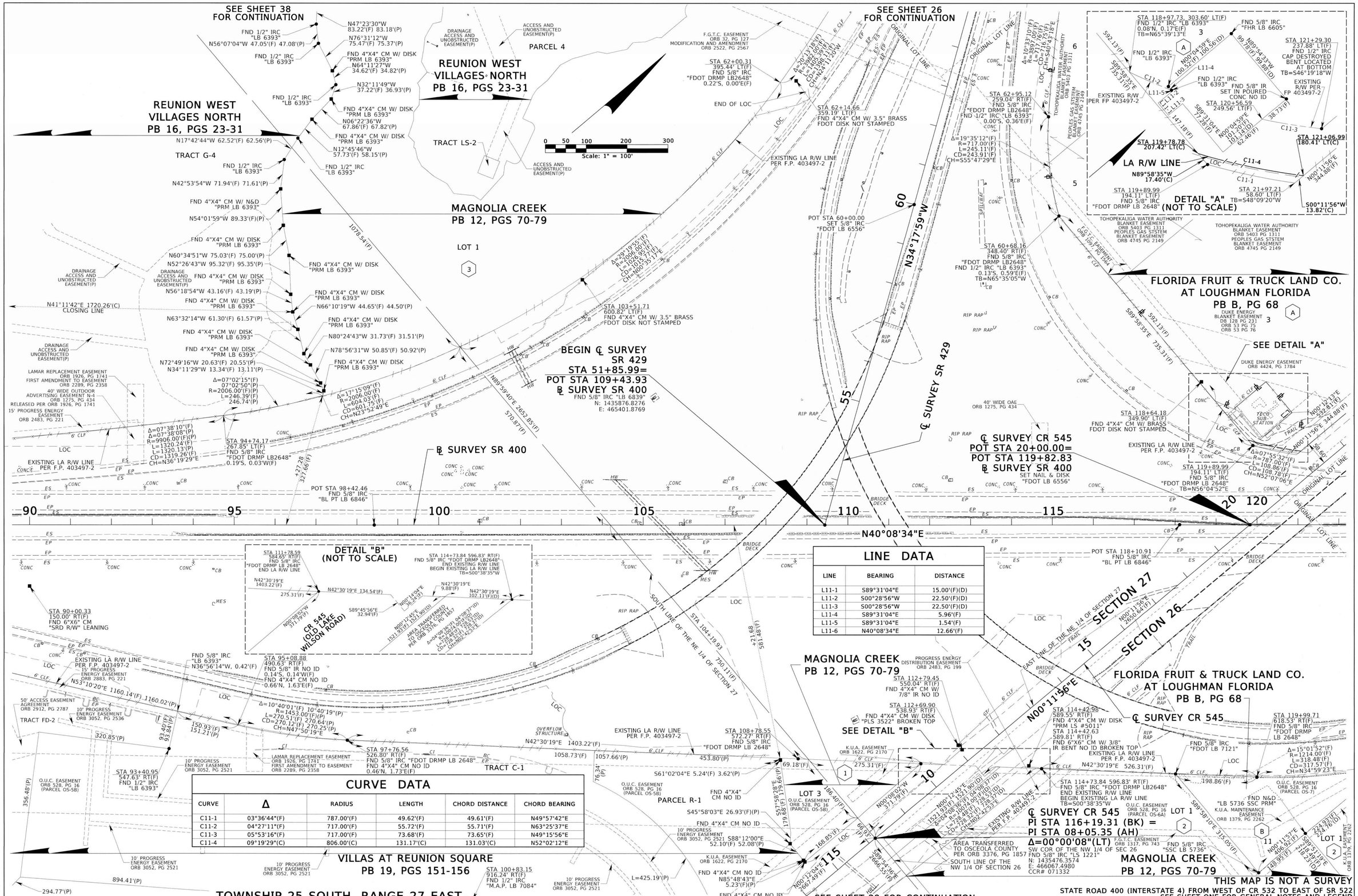

LINE DATA

LINE	BEARING	DISTANCE
L11-1	S89°31'04"E	15.00'(F)(D)
L11-2	S00°28'56"W	22.50'(F)(D)
L11-3	S00°28'56"W	22.50'(F)(D)
L11-4	S89°31'04"E	5.96'(F)
L11-5	S89°31'04"E	1.54'(F)
L11-6	N40°08'34"E	12.66'(F)

CURVE DATA

CURVE	Δ	RADIUS	LENGTH	CHORD DISTANCE	CHORD BEARING
C11-1	03°36'44"(F)	787.00'(F)	49.62'(F)	49.61'(F)	N49°57'42"E
C11-2	04°27'11"(F)	717.00'(F)	55.72'(F)	55.71'(F)	N63°25'37"E
C11-3	05°53'16"(F)	717.00'(F)	73.68'(F)	73.65'(F)	N49°15'56"E
C11-4	09°19'29"(C)	806.00'(C)	131.17'(C)	131.03'(C)	N52°02'12"E

RIGHT OF WAY MAP	FLORIDA DEPARTMENT OF TRANSPORTATION SURVEYING AND MAPPING	APPROVED BY	DATE 11-12-19 FOR DISTRICT SURVEYOR	REVISION	BY	DATE	REVISION	BY	DATE	PRELIM / FINAL / CHECKED	BY / P.MCANALLY / P. deVIVERO / R. HOLLAND	DATE / 11/15/2017 / 11/12/2019 / 11/12/2019

FED. PROJ. D518-083-B | SECTION 92130 | STATE ROAD NO. 400 (INTERSTATE 4) | OSCEOLA COUNTY | F.P. NO. 431456-1

MAPS PREPARED BY: GEODATA CONSULTANTS, INC.
DATA SOURCE: SEE GENERAL NOTES ON SHEET 1
SCALE: 1" = 100'

SHEET 13 OF 52

11/27/2019

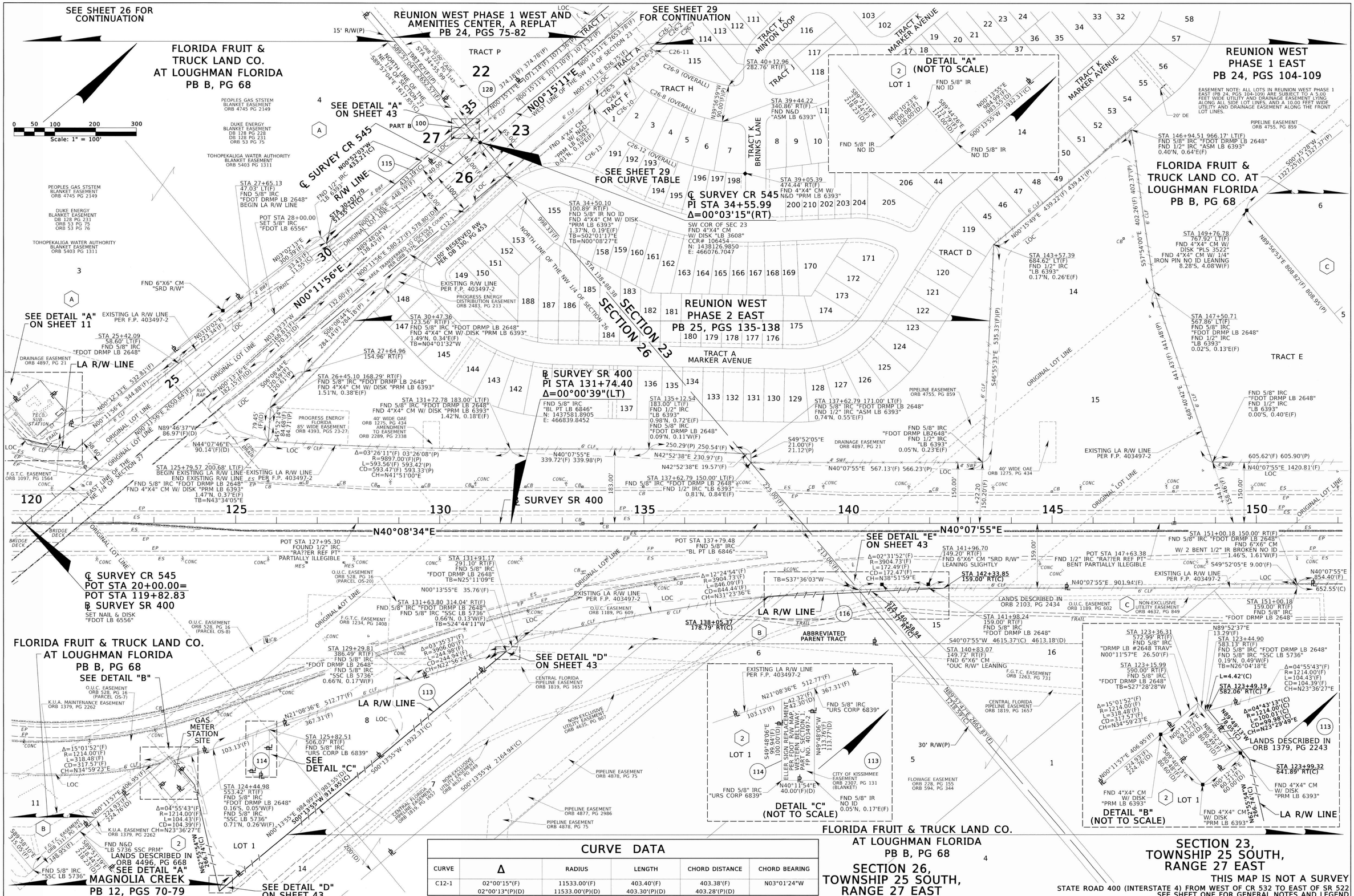

CURVE DATA

CURVE	Δ	RADIUS	LENGTH	CHORD DISTANCE	CHORD BEARING
C12-1	02°00'15"(F) 02°00'13"(P)(D)	11533.00'(F) 11533.00'(P)(D)	403.40'(F) 403.30'(P)(D)	403.38'(F) 403.28'(P)(D)	N03°01'24"W

RIGHT OF WAY MAP	FLORIDA DEPARTMENT OF TRANSPORTATION SURVEYING AND MAPPING	APPROVED BY: FOR DISTRICT SURVEYOR	DATE 11-12-19	REVISION	BY	DATE	REVISION	BY	DATE		BY	DATE
										PRELIM	P.MCANALLY	11/15/2017
										FINAL	P. deVIVERO	11/12/2019
										CHECKED	R. HOLLAND	11/12/2019

FED. PROJ. D518-083-B | SECTION 92130
STATE ROAD NO. 400 (INTERSTATE 4) | OSCEOLA COUNTY

MAPS PREPARED BY: GEODATA CONSULTANTS, INC.
DATA SOURCE: SEE GENERAL NOTES ON SHEET 1
SCALE: 1" = 100'
F.P. NO. 431456-1 | SHEET 14 OF 52

11/27/2019

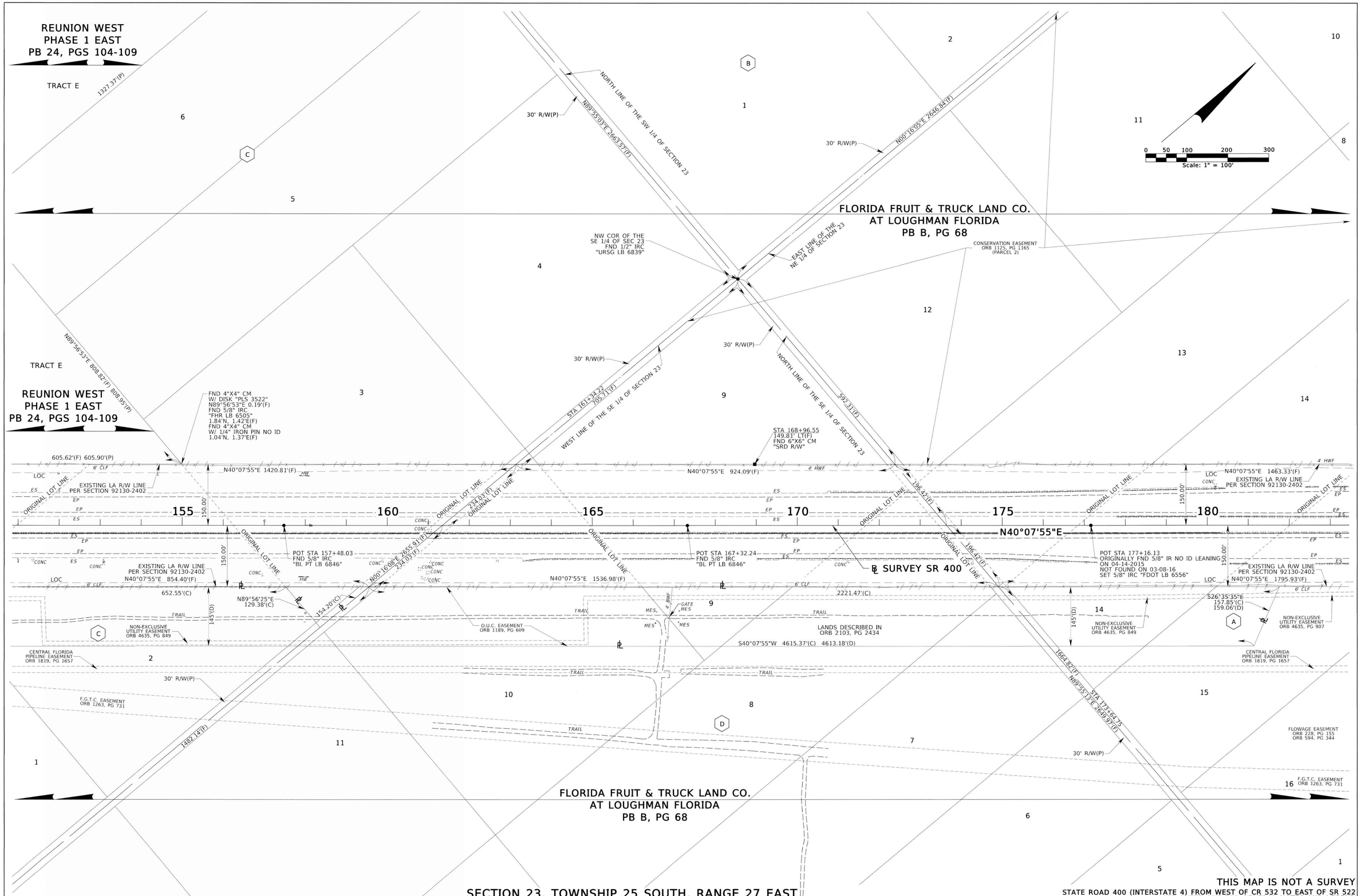

RIGHT OF WAY MAP	FLORIDA DEPARTMENT OF TRANSPORTATION SURVEYING AND MAPPING	APPROVED BY: FOR DISTRICT SURVEYOR — DATE 11-12-19	REVISION / BY / DATE	REVISION / BY / DATE	PRELIM P.MCANALLY 11/15/2017 FINAL P. deVIVERO 11/12/2019 CHECKED R. HOLLAND 11/12/2019	FED. PROJ. D518-083-B STATE ROAD NO. 400 (INTERSTATE 4)	SECTION 92130 OSCEOLA COUNTY	MAPS PREPARED BY: GEODATA CONSULTANTS, INC. F.P. NO. 431456-1	DATA SOURCE: SEE GENERAL NOTES ON SHEET 1 SCALE: 1" = 100' SHEET 15 OF 52

11/27/2019

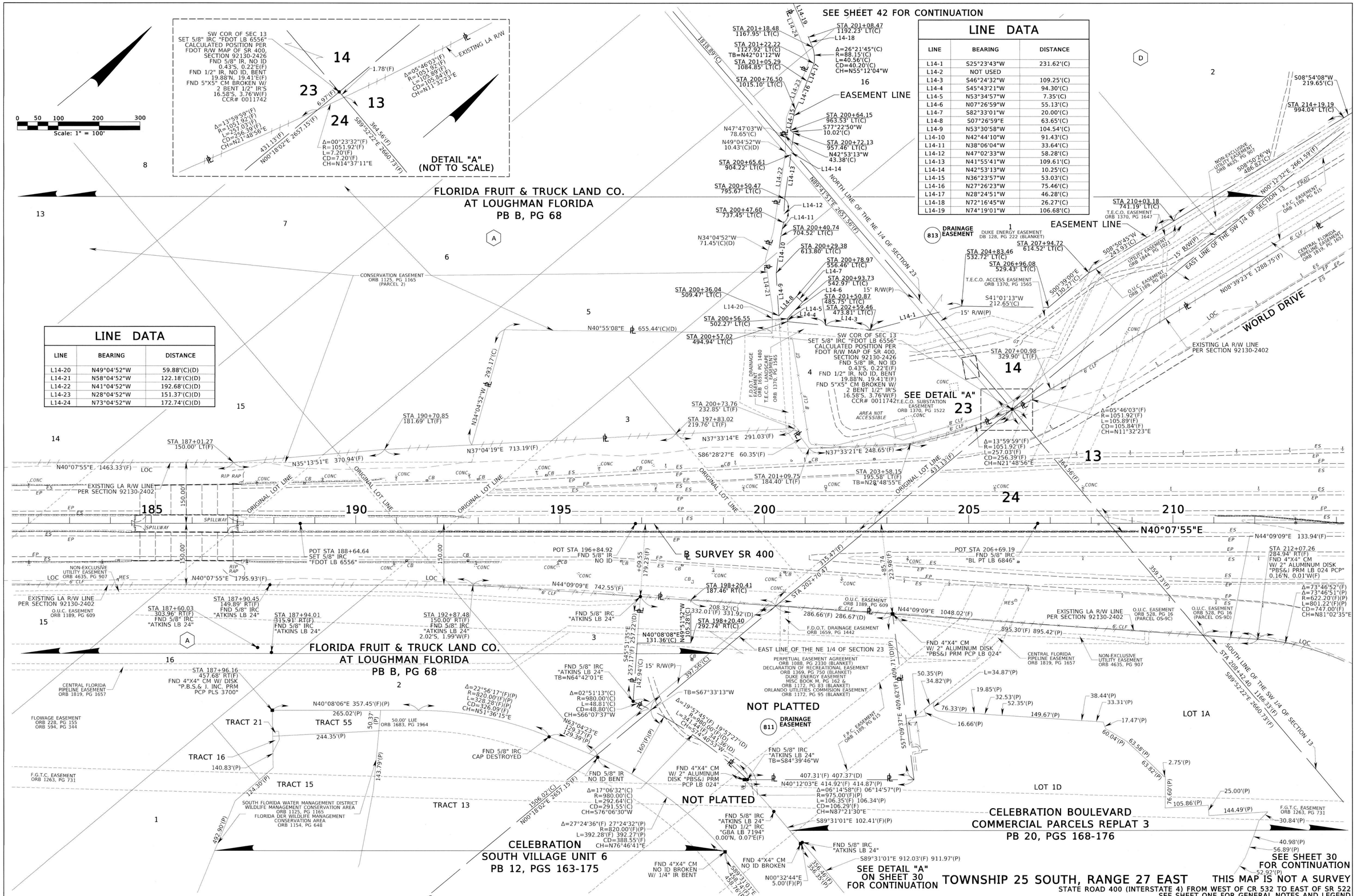

LINE DATA

LINE	BEARING	DISTANCE
L14-1	S25°23'43"W	231.62'(C)
L14-2	NOT USED	
L14-3	S46°24'32"W	109.25'(C)
L14-4	S45°43'21"W	94.30'(C)
L14-5	N53°34'57"W	7.35'(C)
L14-6	N07°26'59"W	55.13'(C)
L14-7	S82°33'01"W	20.00'(C)
L14-8	S07°26'59"E	63.65'(C)
L14-9	N53°30'58"W	104.54'(C)
L14-10	N42°44'10"W	91.43'(C)
L14-11	N38°06'04"W	33.64'(C)
L14-12	N47°02'33"W	58.28'(C)
L14-13	N41°55'41"W	109.61'(C)
L14-14	N42°53'13"W	10.25'(C)
L14-15	N36°23'57"W	53.03'(C)
L14-16	N27°26'23"W	75.46'(C)
L14-17	N28°24'51"W	46.28'(C)
L14-18	N72°16'45"W	26.27'(C)
L14-19	N74°19'01"W	106.68'(C)

LINE DATA

LINE	BEARING	DISTANCE
L14-20	N49°04'52"W	59.88'(C)(D)
L14-21	N58°04'52"W	122.18'(C)(D)
L14-22	N41°04'52"W	192.68'(C)(D)
L14-23	N28°04'52"W	151.37'(C)(D)
L14-24	N73°04'52"W	172.74'(C)(D)

RIGHT OF WAY MAP	FLORIDA DEPARTMENT OF TRANSPORTATION SURVEYING AND MAPPING	APPROVED BY FOR DISTRICT SURVEYOR	DATE 11-12-19	REVISION / BY / DATE	REVISION / BY / DATE	PRELIM P.MCANALLY 11/15/2017; FINAL P. deVIVERO 11/12/2019; CHECKED R. HOLLAND 11/12/2019	FED. PROJ. D518-083-B; STATE ROAD NO. 400 (INTERSTATE 4); SECTION 92130; OSCEOLA COUNTY; MAPS PREPARED BY: GEODATA CONSULTANTS, INC.; DATA SOURCE: SEE GENERAL NOTES ON SHEET 1; SCALE: 1" = 100'; F.P. NO. 431456-1; SHEET 16 OF 52

11/27/2019

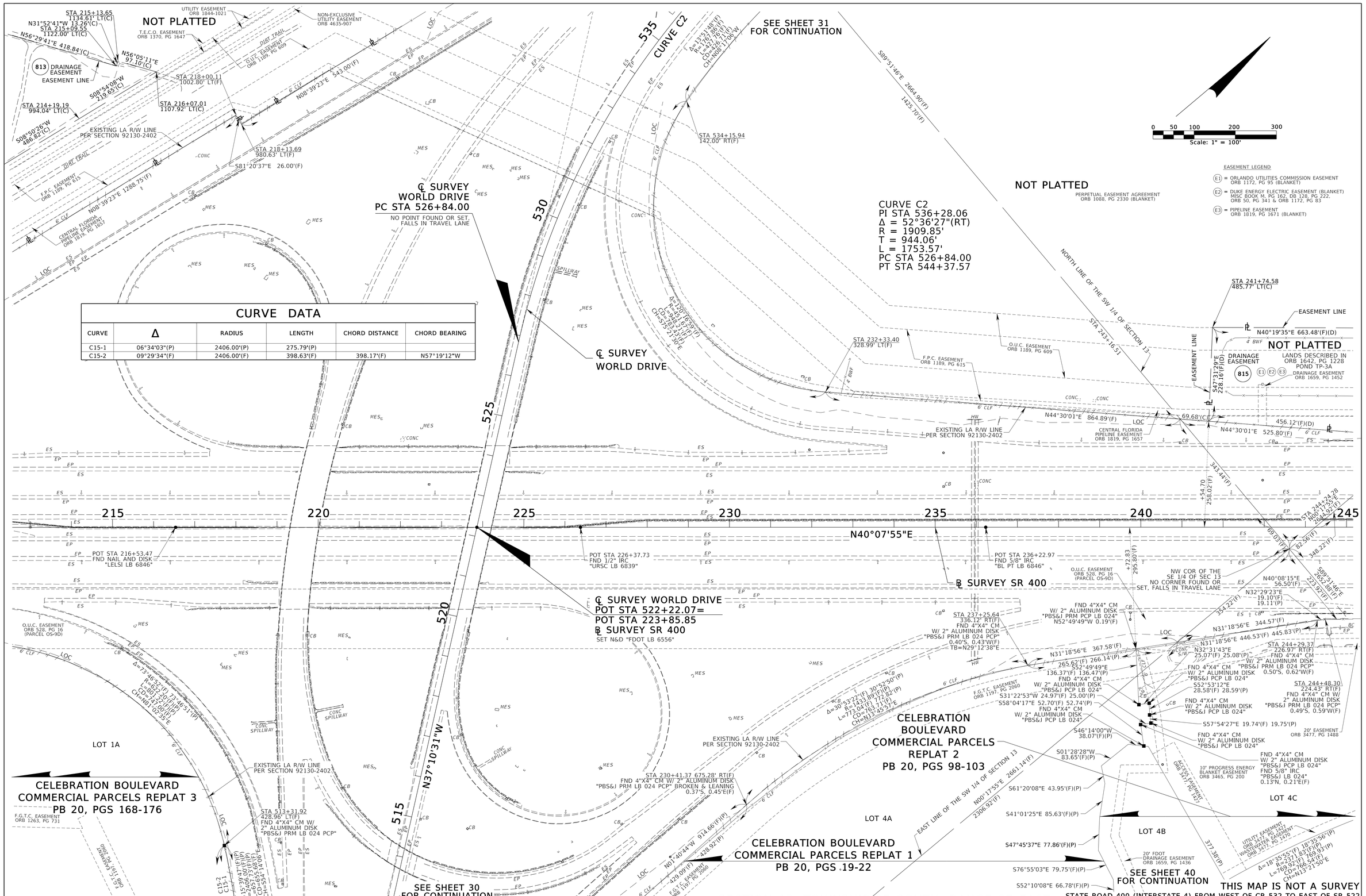

RIGHT OF WAY MAP	FLORIDA DEPARTMENT OF TRANSPORTATION SURVEYING AND MAPPING	APPROVED BY FOR DISTRICT SURVEYOR	DATE 11/12/19	REVISION	BY	DATE	REVISION	BY	DATE
							CORRECTED SPELLING ERRORS	WBM	11/21/19

	BY	DATE
PRELIM	P.MCANALLY	11/15/2017
FINAL	P. deVIVERO	11/12/2019
CHECKED	R. HOLLAND	11/12/2019

FED. PROJ. D518-083-B — SECTION 92130
STATE ROAD NO. 400 (INTERSTATE 4) — OSCEOLA COUNTY

MAPS PREPARED BY: GEODATA CONSULTANTS, INC.
DATA SOURCE: SEE GENERAL NOTES ON SHEET 1
SCALE: 1" = 100'
F.P. NO. 431456-1 — SHEET 17 OF 52

11/27/2019

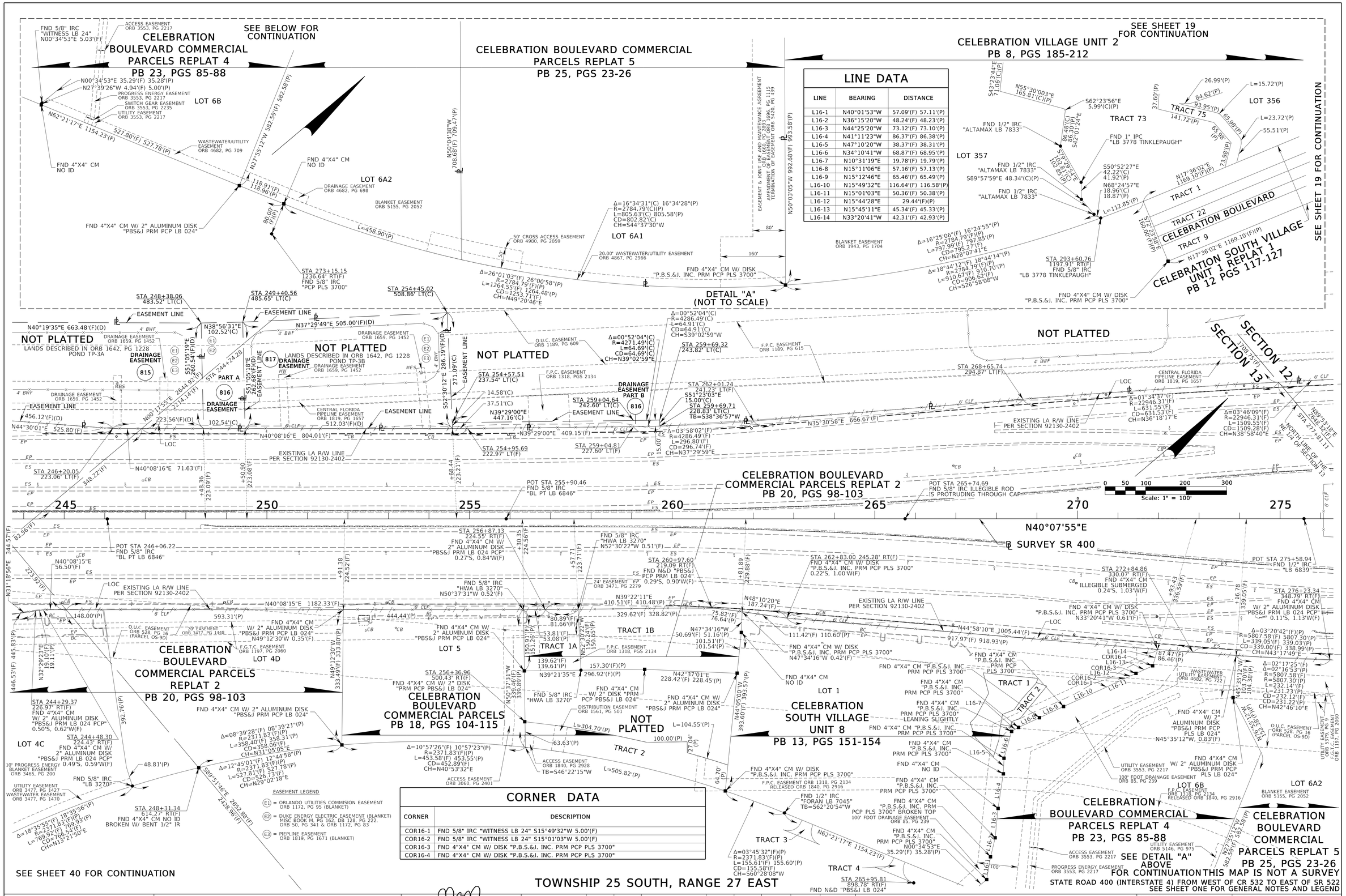

LINE DATA

LINE	BEARING	DISTANCE
L16-1	N40°01'53"W	57.09'(F) 57.11'(P)
L16-2	N36°15'20"W	48.24'(F) 48.23'(P)
L16-3	N44°25'20"W	73.12'(F) 73.10'(P)
L16-4	N41°11'23"W	86.37'(F) 86.38'(P)
L16-5	N47°10'20"W	38.37'(F) 38.31'(P)
L16-6	N34°10'41"W	68.87'(F) 68.95'(P)
L16-7	N10°31'19"E	19.78'(F) 19.79'(P)
L16-8	N15°11'06"E	57.16'(F) 57.13'(P)
L16-9	N15°12'46"E	65.46'(F) 65.49'(P)
L16-10	N15°49'32"E	116.64'(F) 116.58'(P)
L16-11	N15°01'03"E	50.36'(F) 50.38'(P)
L16-12	N15°44'28"E	29.44'(F)(P)
L16-13	N15°45'11"E	45.34'(F) 45.33'(P)
L16-14	N33°20'41"W	42.31'(F) 42.93'(P)

CORNER DATA

CORNER	DESCRIPTION
COR16-1	FND 5/8" IRC "WITNESS LB 24" S15°49'32"W 5.00'(F)
COR16-2	FND 5/8" IRC "WITNESS LB 24" S15°01'03"W 5.00'(F)
COR16-3	FND 4"X4" CM W/ DISK "P.B.S.&J. INC. PRM PCP PLS 3700"
COR16-4	FND 4"X4" CM W/ DISK "P.B.S.&J. INC. PRM PCP PLS 3700"

EASEMENT LEGEND

E1 = ORLANDO UTILITIES COMMISION EASEMENT ORB 1172, PG 95 (BLANKET)

E2 = DUKE ENERGY ELECTRIC EASEMENT (BLANKET) MISC BOOK M, PG 162, DB 128, PG 222, ORB 50, PG 341 & ORB 1172, PG 83

E3 = PIEPLINE EASEMENT ORB 1819, PG 1671 (BLANKET)

RIGHT OF WAY MAP

FLORIDA DEPARTMENT OF TRANSPORTATION
SURVEYING AND MAPPING

APPROVED BY: DATE 11/12/19
FOR DISTRICT SURVEYOR

REVISION	BY	DATE	REVISION	BY	DATE

	BY	DATE
PRELIM	P.MCANALLY	11/15/2017
FINAL	P. deVIVERO	11/12/2019
CHECKED	R. HOLLAND	11/12/2019

FED. PROJ. D518-083-B — SECTION 92130
STATE ROAD NO. 400 (INTERSTATE 4) — OSCEOLA COUNTY

MAPS PREPARED BY: GEODATA CONSULTANTS, INC.
DATA SOURCE: SEE GENERAL NOTES ON SHEET 1
SCALE: 1" = 100'
F.P. NO. 431456-1 — SHEET 18 OF 52

11/27/2019

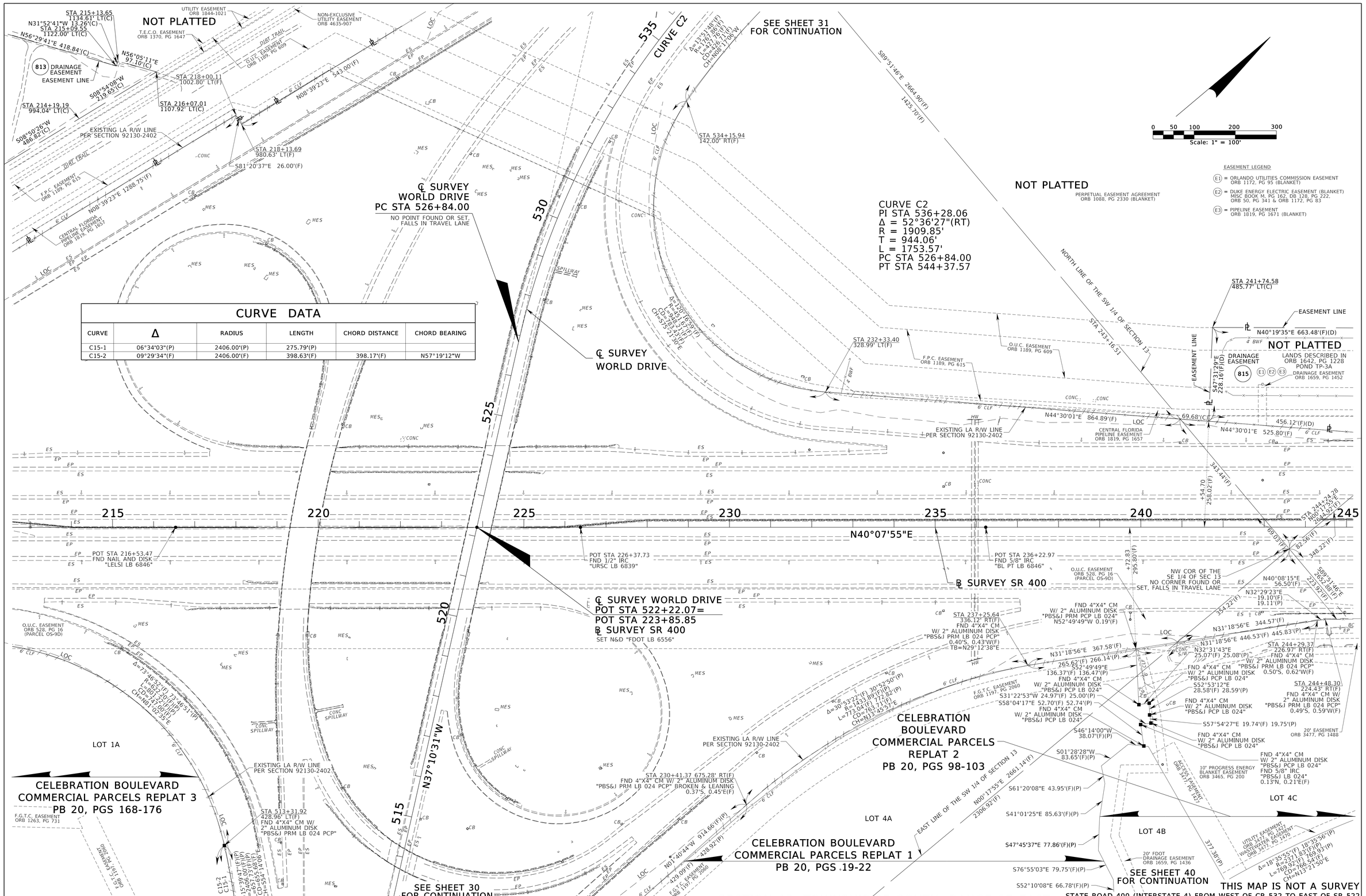

RIGHT OF WAY MAP	FLORIDA DEPARTMENT OF TRANSPORTATION SURVEYING AND MAPPING	APPROVED BY FOR DISTRICT SURVEYOR	DATE 11/12/19	REVISION	BY	DATE	REVISION	BY	DATE
							CORRECTED SPELLING ERRORS	WBM	11/21/19

	BY	DATE
PRELIM	P.MCANALLY	11/15/2017
FINAL	P. deVIVERO	11/12/2019
CHECKED	R. HOLLAND	11/12/2019

FED. PROJ. D518-083-B — SECTION 92130
STATE ROAD NO. 400 (INTERSTATE 4) — OSCEOLA COUNTY

MAPS PREPARED BY: GEODATA CONSULTANTS, INC.
DATA SOURCE: SEE GENERAL NOTES ON SHEET 1
SCALE: 1" = 100'
F.P. NO. 431456-1 — SHEET 17 OF 52

11/27/2019

CURVE DATA

CURVE	Δ	RADIUS	LENGTH	CHORD DISTANCE	CHORD BEARING
C18-1	02°59'28"(F)	1717.28'(F)	89.65'(F)	89.64'(F)	N19°05'46"E
C18-2	12°51'39"(F) 12°51'36"(P)	3335.71'(F)(P)	748.75'(F) 748.70'(P)	747.18'(F)	N64°11'35"E
C18-3	06°16'56"(F) 06°17'27"(P)	1717.28'(F) 1717.02'(P)	188.29'(F) 188.52'(P)	188.20'(F)	N27°54'24"E

LINE DATA

LINE	BEARING	DISTANCE
L18-1	S61°56'31"E	4.80'(F) 4.67'(P)
L18-2	S39°26'53"W	14.36'(F) 14.05'(P)
L18-3	S81°39'27"E	51.76'(F) 51.82'(P)
L18-4	S69°08'12"E	68.42'(F) 68.50'(P)
L18-5	S60°48'56"E	52.36'(F) 51.87'(P)
L18-6	S57°38'17"E	12.89'(F) 13.02'(P)
L18-7	S71°41'38"E	3.27'(F)
L18-8	S71°42'15"E	87.54'(F)
L18-9	S50°10'59"E	7.62'(F)
L18-10	S48°07'42"E	50.88'(F)
L18-11	S74°50'09"E	6.01'(F)
L18-12	S39°55'34"W	277.94'(F)(D)

CORNER DATA

CORNER	DESCRIPTION
COR18-1	FND 1/2" IR NO ID
COR18-2	FND 1/2" IR NO ID
COR18-3	FND 5/8" IRC "BS&A LB 1221"
COR18-4	FND 1/2" IR NO ID
COR18-5	FND 5/8" IRC "BS&A LB 1221"

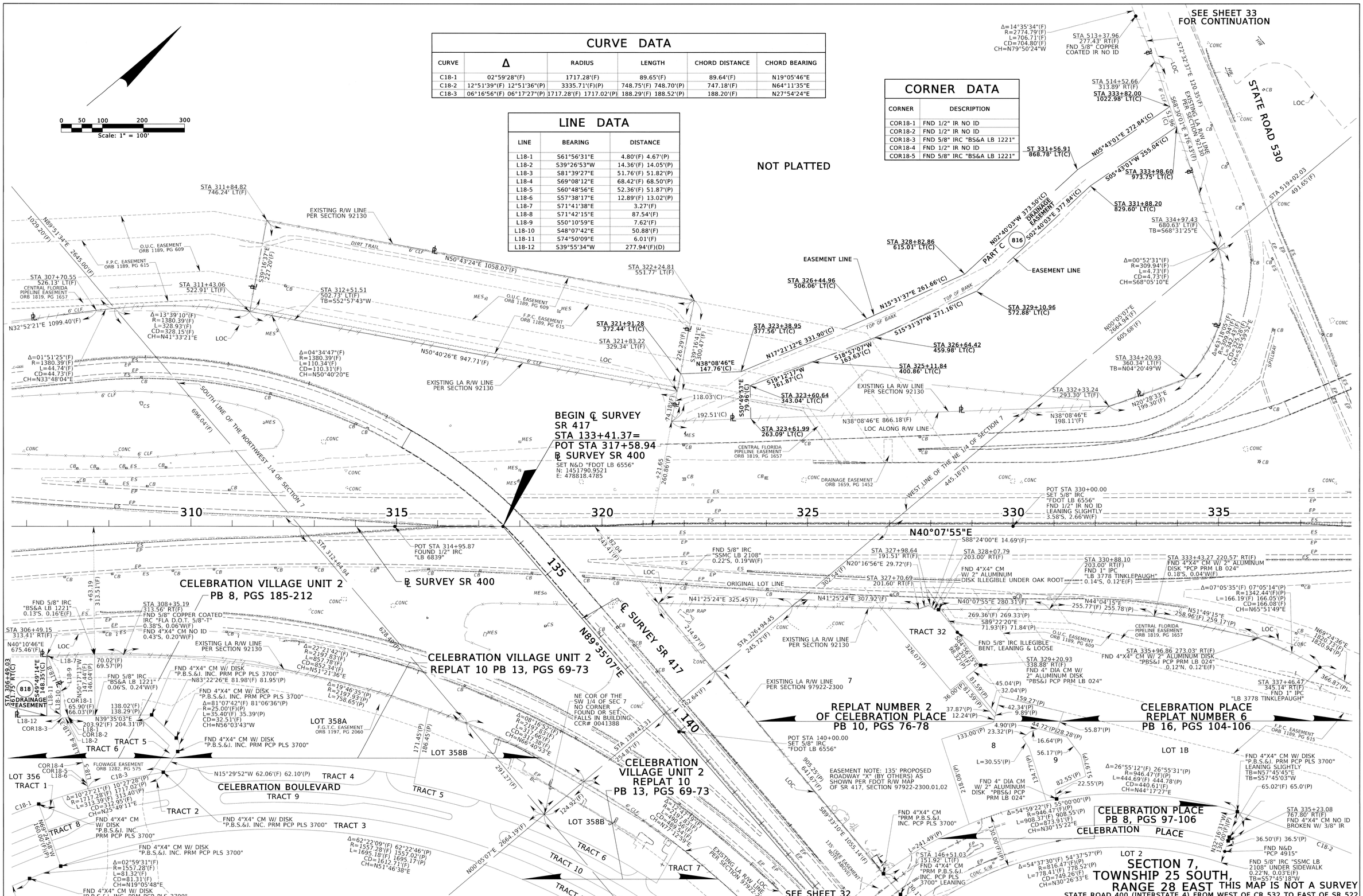

RIGHT OF WAY MAP	FLORIDA DEPARTMENT OF TRANSPORTATION SURVEYING AND MAPPING	APPROVED BY FOR DISTRICT SURVEYOR	DATE 11-12-19	REVISION	BY	DATE	REVISION	BY	DATE		BY	DATE	FED. PROJ. D518-083-B
										PRELIM	P.MCANALLY	11/15/2017	
										FINAL	P. deVIVERO	11/12/2019	STATE ROAD NO. 400 (INTERSTATE 4)
										CHECKED	R. HOLLAND	11/12/2019	

SECTION 92130 | OSCEOLA COUNTY | F.P. NO. 431456-1 | SHEET 20 OF 52

MAPS PREPARED BY: GEODATA CONSULTANTS, INC.
DATA SOURCE: SEE GENERAL NOTES ON SHEET 1
SCALE: 1" = 100'

11/27/2019

CURVE DATA

CURVE	Δ	RADIUS	LENGTH	CHORD DISTANCE	CHORD BEARING
C19-1	13°33'26"(C)	475.00'(C)	112.39'(C)	112.13'(C)	S15°39'26"E
C19-2	05°41'00"(C)	325.00'(C)	32.24'(C)	32.23'(C)	S14°28'08"E
C19-3	04°00'41"(C)	475.00'(C)	33.25'(C)	33.25'(C)	N06°52'22"W
C19-4	13°08'50"(C)	1025.00'(C)	235.20'(C)	234.68'(C)	N11°26'27"W
C19-5	10°47'37"(C)	1175.00'(C)	221.35'(C)	221.03'(C)	S10°15'51"E
C19-6	06°45'36"(C)	325.00'(C)	38.34'(C)	38.32'(C)	S08°14'50"E

LINE DATA

LINE	BEARING	DISTANCE
L19-1	S63°09'12"W	41.30'(C)
L19-2	N26°50'48"W	110.00'(C)
L19-3	N63°09'12"E	63.06'(C)
L19-4	N63°09'12"E	118.98'(C)
L19-5	S44°18'33"E	64.17'(C)
L19-6	S45°41'27"W	57.69'(C)
L19-7	S63°09'12"W	98.06'(C)

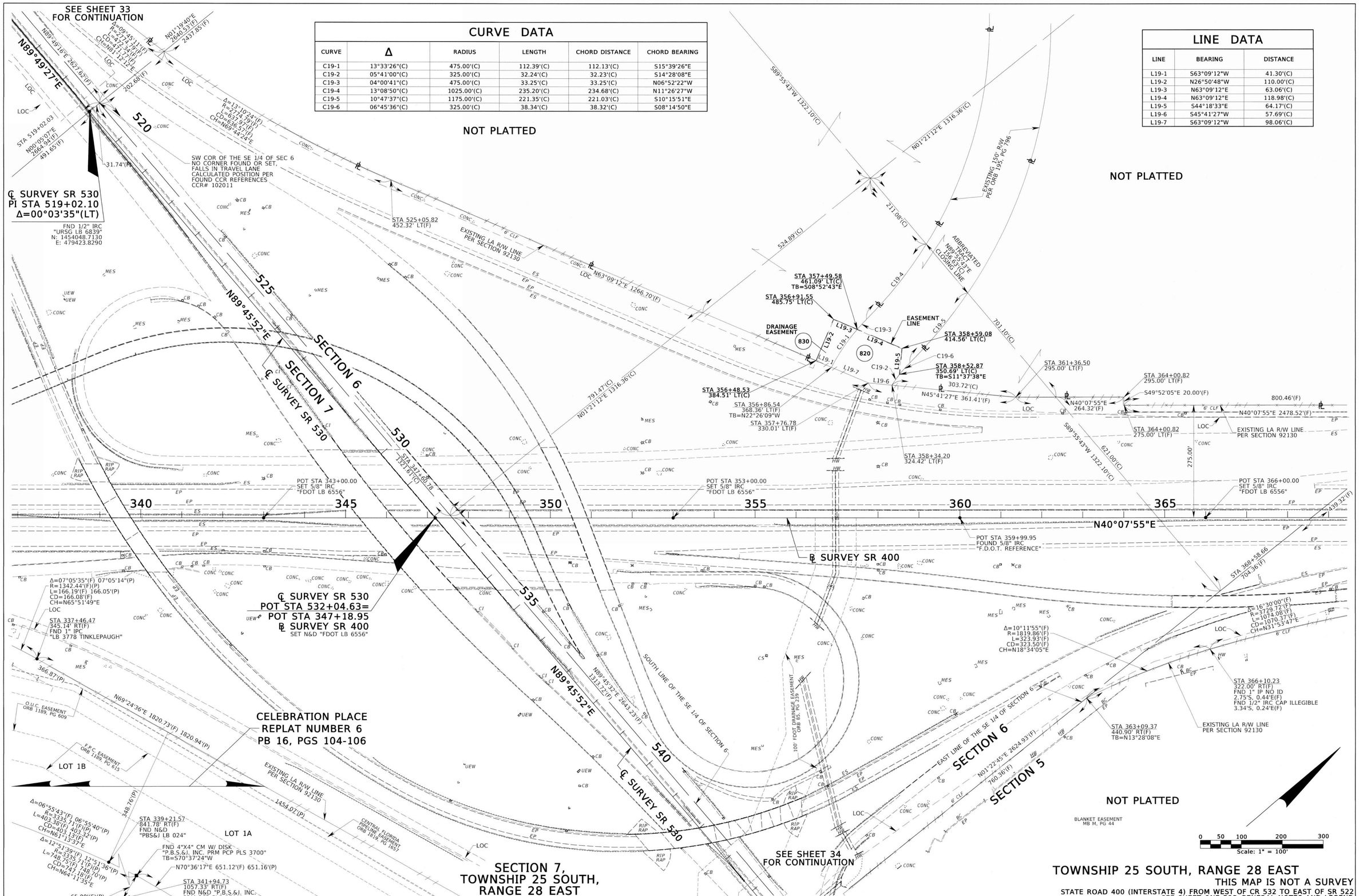

TOWNSHIP 25 SOUTH, RANGE 28 EAST

THIS MAP IS NOT A SURVEY

STATE ROAD 400 (INTERSTATE 4) FROM WEST OF CR 532 TO EAST OF SR 522
SEE SHEET ONE FOR GENERAL NOTES AND LEGEND

RIGHT OF WAY MAP	FLORIDA DEPARTMENT OF TRANSPORTATION SURVEYING AND MAPPING	APPROVED BY	DATE 11-12-19 FOR DISTRICT SURVEYOR	REVISION	BY	DATE	REVISION	BY	DATE		BY	DATE	FED. PROJ. D518-083-B	SECTION 92130	MAPS PREPARED BY: GEODATA CONSULTANTS, INC.	DATA SOURCE: SEE GENERAL NOTES ON SHEET 1 SCALE: 1" = 100'			
										PRELIM	P.MCANALLY	11/15/2017							
										FINAL	P. deVIVERO	11/12/2019	STATE ROAD NO. 400 (INTERSTATE 4)	OSCEOLA COUNTY	F.P. NO. 431456-1	SHEET 21 OF 52			
										CHECKED	R. HOLLAND	11/12/2019							

11/27/2019

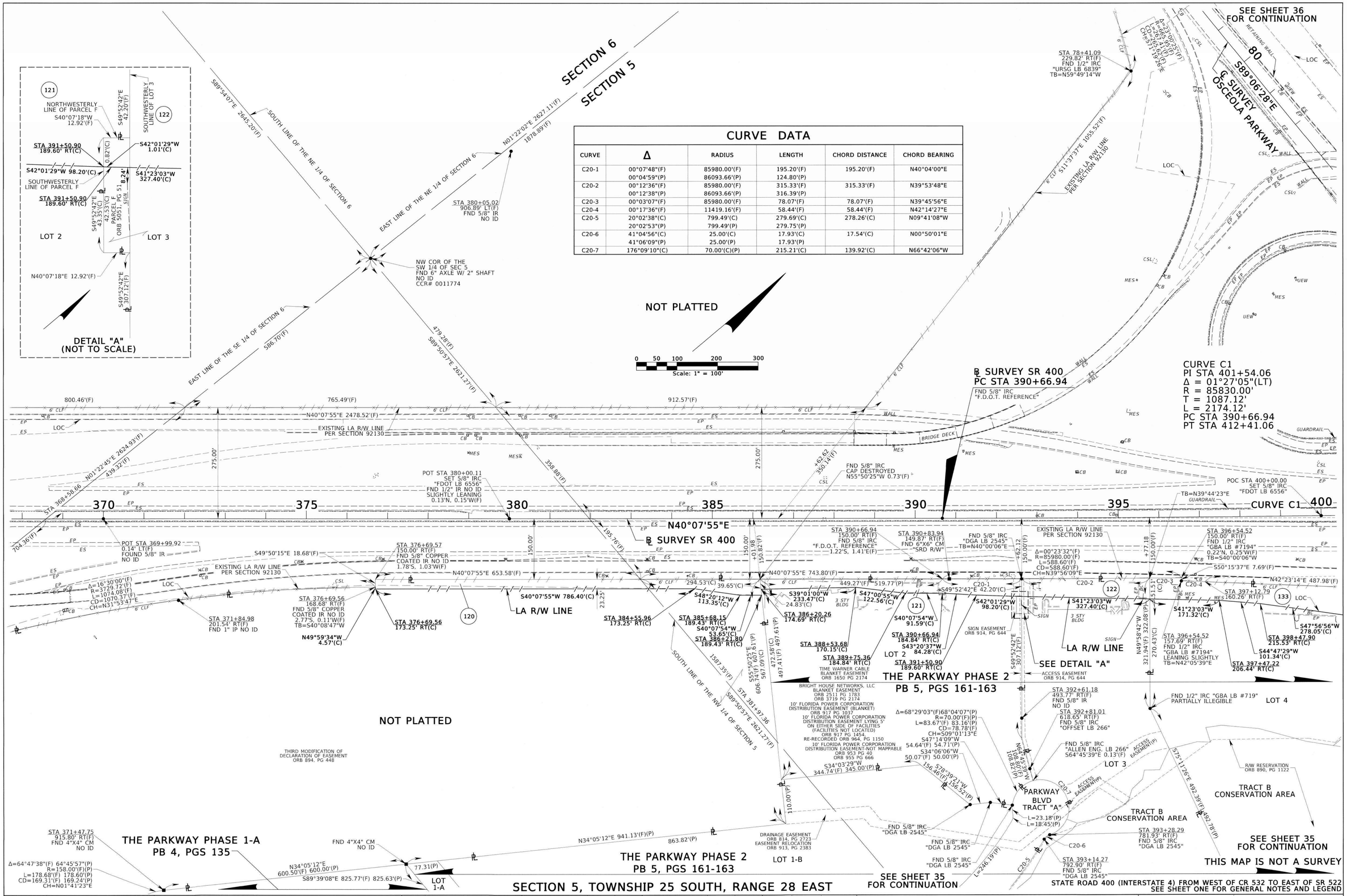

CURVE DATA

CURVE	Δ	RADIUS	LENGTH	CHORD DISTANCE	CHORD BEARING
C20-1	00°07'48"(F) 00°04'59"(P)	85980.00'(F) 86093.66'(P)	195.20'(F) 124.80'(P)	195.20'(F)	N40°04'00"E
C20-2	00°12'36"(F) 00°12'38"(P)	85980.00'(F) 86093.66'(P)	315.33'(F) 316.39'(P)	315.33'(F)	N39°53'48"E
C20-3	00°03'07"(F)	85980.00'(F)	78.07'(F)	78.07'(F)	N39°45'56"E
C20-4	00°17'36"(F)	11419.16'(F)	58.44'(F)	58.44'(F)	N42°14'27"E
C20-5	20°02'38"(C) 20°02'53"(P)	799.49'(C) 799.49'(P)	279.69'(C) 279.75'(P)	278.26'(C)	N09°41'08"W
C20-6	41°04'56"(C) 41°06'09"(P)	25.00'(C) 25.00'(P)	17.93'(C) 17.93'(P)	17.54'(C)	N00°50'01"E
C20-7	176°09'10"(C)	70.00'(C)(P)	215.21'(C)	139.92'(C)	N66°42'06"W

RIGHT OF WAY MAP

FLORIDA DEPARTMENT OF TRANSPORTATION
SURVEYING AND MAPPING

APPROVED BY: FOR DISTRICT SURVEYOR — DATE 11-12-19

REVISION	BY	DATE	REVISION	BY	DATE

	BY	DATE
PRELIM	P.MCANALLY	11/15/2017
FINAL	P. deVIVERO	11/12/2019
CHECKED	R. HOLLAND	11/12/2019

FED. PROJ. D518-083-B — SECTION 92130

STATE ROAD NO. 400 (INTERSTATE 4) — OSCEOLA COUNTY

MAPS PREPARED BY: GEODATA CONSULTANTS, INC.

DATA SOURCE: SEE GENERAL NOTES ON SHEET 1

SCALE: 1" = 100'

F.P. NO. 431456-1 — SHEET 22 OF 52

11/27/2019

SEE SHEET 36
FOR CONTINUATION

CURVE DATA

CURVE	Δ	RADIUS	LENGTH	CHORD DISTANCE	CHORD BEARING
C21-1	00°36'14"(C)	7666.44'(C)	80.80'(C)	80.80'(C)	N40°38'40"E
C21-2	00°22'39"(C)	7666.44'(C)	50.51'(C)	51.51'(C)	N41°08'06"E

0 50 100 200 300
Scale: 1" = 100'

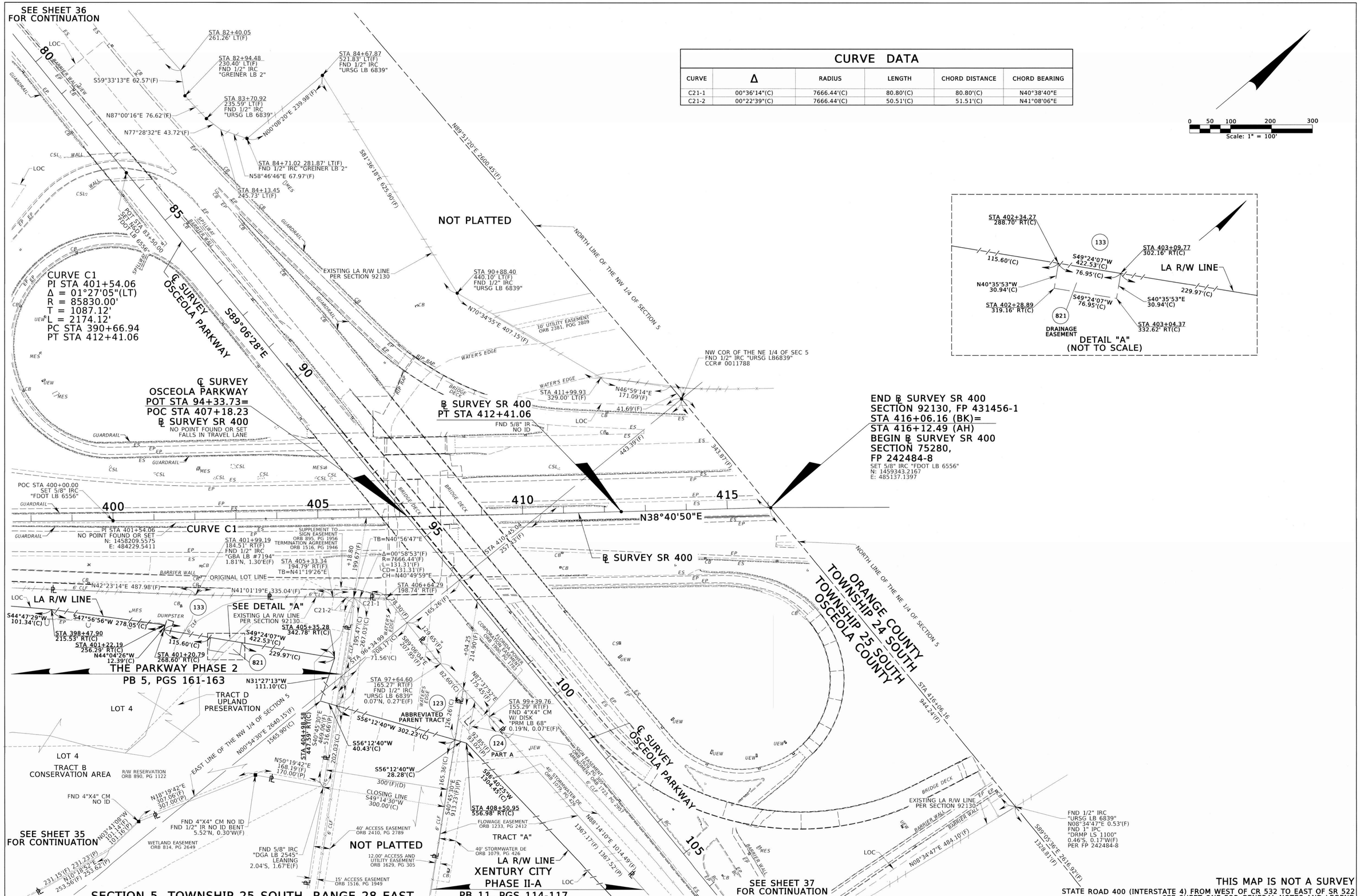

THIS MAP IS NOT A SURVEY
STATE ROAD 400 (INTERSTATE 4) FROM WEST OF CR 532 TO EAST OF SR 522
SEE SHEET ONE FOR GENERAL NOTES AND LEGEND

RIGHT OF WAY MAP	FLORIDA DEPARTMENT OF TRANSPORTATION SURVEYING AND MAPPING	APPROVED BY	DATE 11-12-19									BY	DATE	FED. PROJ. D518-083-B	SECTION 92130	MAPS PREPARED BY: GEODATA CONSULTANTS, INC.	DATA SOURCE: SEE GENERAL NOTES ON SHEET 1
		FOR DISTRICT SURVEYOR		REVISION	BY	DATE	REVISION	BY	DATE	PRELIM	P.MCANALLY	11/15/2017					SCALE: 1" = 100'
										FINAL	P. deVIVERO	11/12/2019	STATE ROAD NO. 400 (INTERSTATE 4)	OSCEOLA COUNTY		F.P. NO. 431456-1	SHEET 23 OF 52
										CHECKED	R. HOLLAND	11/12/2019					

11/27/2019

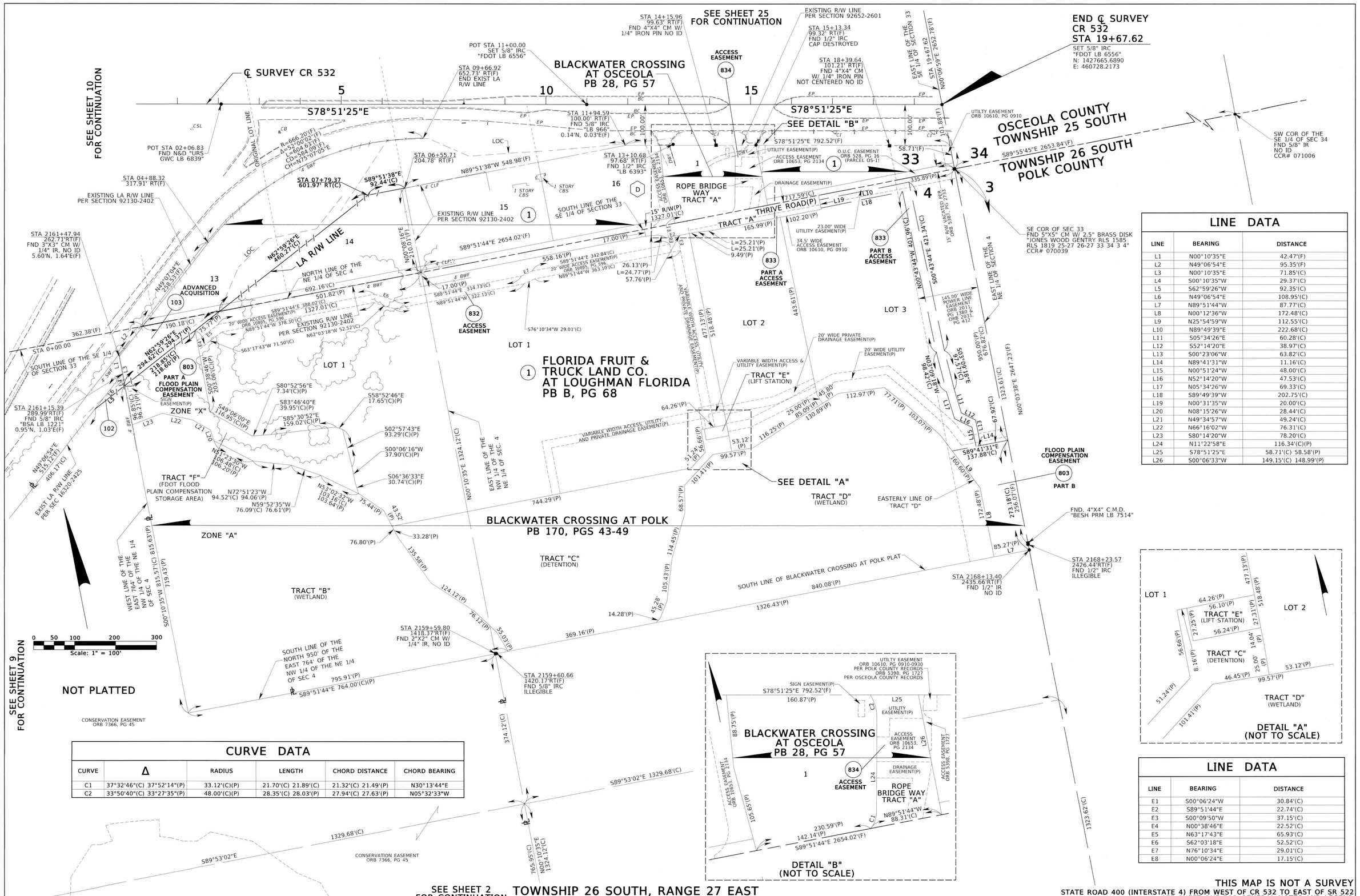

LINE DATA

LINE	BEARING	DISTANCE
L1	N00°10'35"E	42.47'(F)
L2	N49°06'54"E	95.35'(F)
L3	N00°10'35"E	71.85'(C)
L4	S00°10'35"W	29.37'(C)
L5	S62°59'26"W	92.35'(C)
L6	N49°06'54"E	108.95'(C)
L7	N89°51'44"W	87.77'(C)
L8	N00°12'36"W	172.48'(C)
L9	N25°54'59"W	112.55'(C)
L10	N89°49'39"E	222.68'(C)
L11	S05°34'26"E	60.28'(C)
L12	S52°14'20"E	38.97'(C)
L13	S00°23'06"W	63.82'(C)
L14	N89°41'31"W	11.16'(C)
L15	N00°51'24"W	48.00'(C)
L16	N52°14'20"W	47.53'(C)
L17	N05°34'26"W	69.33'(C)
L18	S89°49'39"W	202.75'(C)
L19	N00°31'35"W	20.00'(C)
L20	N08°15'26"W	28.44'(C)
L21	N49°34'57"W	49.24'(C)
L22	N66°16'02"W	76.31'(C)
L23	S80°14'20"W	78.20'(C)
L24	N11°22'58"E	116.34'(C)(P)
L25	S78°51'25"E	58.71'(C) 58.58'(P)
L26	S00°06'33"W	149.15'(C) 148.99'(P)

CURVE DATA

CURVE	Δ	RADIUS	LENGTH	CHORD DISTANCE	CHORD BEARING
C1	37°32'46"(C) 37°52'14"(P)	33.12'(C)(P)	21.70'(C) 21.89'(C)	21.32'(C) 21.49'(P)	N30°13'44"E
C2	33°50'40"(C) 33°27'35"(P)	48.00'(C)(P)	28.35'(C) 28.03'(P)	27.94'(C) 27.63'(P)	N05°32'33"W

LINE DATA

LINE	BEARING	DISTANCE
E1	S00°06'24"W	30.84'(C)
E2	S89°51'44"E	22.74'(C)
E3	S00°09'50"W	37.15'(C)
E4	N00°38'46"E	22.52'(C)
E5	N63°17'43"E	65.93'(C)
E6	S62°03'18"E	52.52'(C)
E7	N76°10'34"E	29.01'(C)
E8	N00°06'24"E	17.15'(C)

THIS MAP IS NOT A SURVEY

STATE ROAD 400 (INTERSTATE 4) FROM WEST OF CR 532 TO EAST OF SR 522
SEE SHEET ONE FOR GENERAL NOTES AND LEGEND

RIGHT OF WAY MAP	FLORIDA DEPARTMENT OF TRANSPORTATION SURVEYING AND MAPPING	APPROVED BY / FOR DISTRICT SURVEYOR	DATE 11-12-19	REVISION	BY	DATE	REVISION	BY	DATE		BY	DATE	FED. PROJ. D518-083-B	SECTION 92130	MAPS PREPARED BY: GEODATA CONSULTANTS, INC.	DATA SOURCE: SEE GENERAL NOTES ON SHEET 1
										PRELIM	P.MCANALLY	04/18/2019				SCALE: 1" = 100'
										FINAL	P. deVIVERO	11/12/2019	STATE ROAD NO. 400 (INTERSTATE 4)	OSCEOLA COUNTY	F.P. NO. 431456-1	SHEET 24 OF 52
										CHECKED	R. HOLLAND	11/12/2019				

11/27/2019

TOWNSHIP 25 SOUTH, RANGE 27 EAST

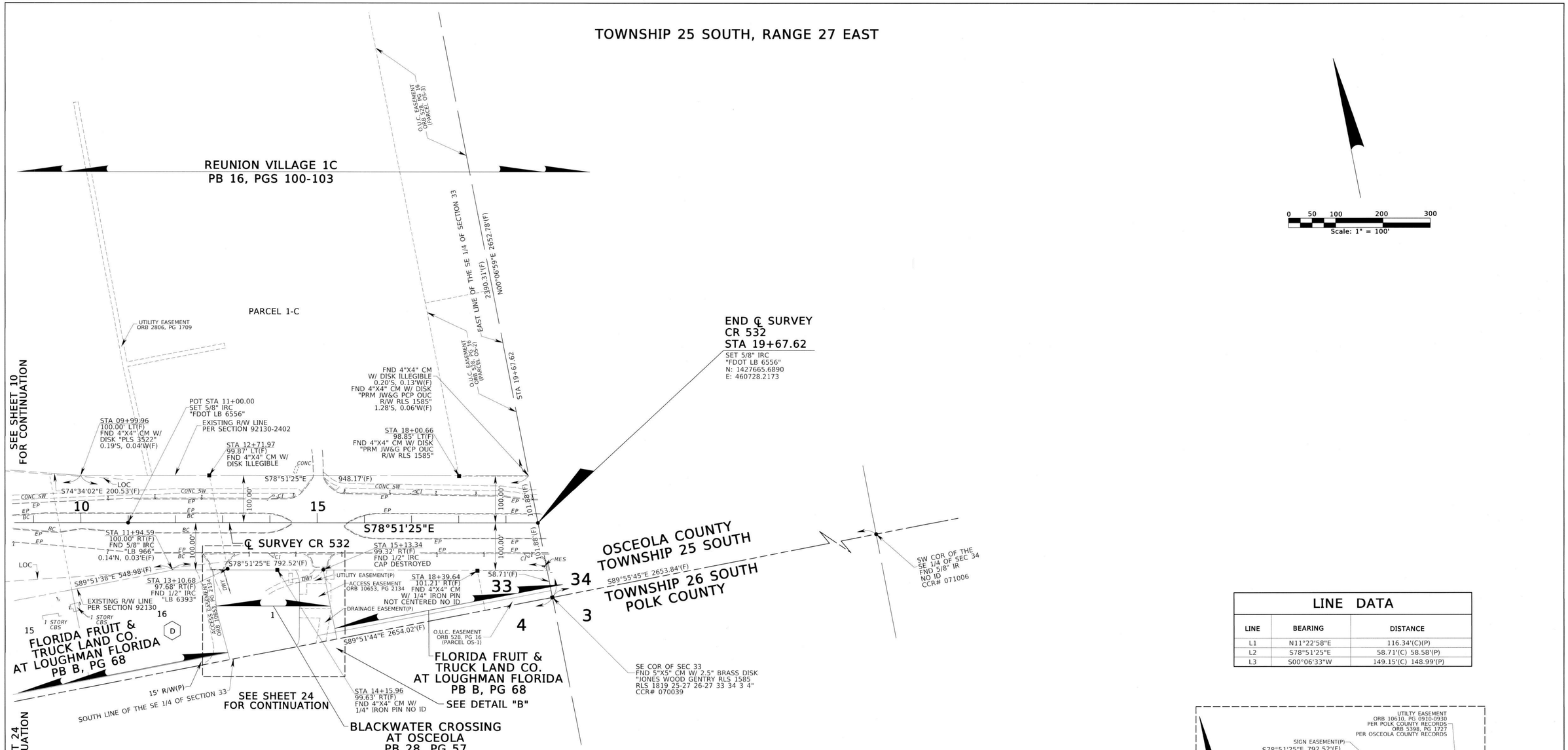

LINE DATA

LINE	BEARING	DISTANCE
L1	N11°22'58"E	116.34'(C)(P)
L2	S78°51'25"E	58.71'(C) 58.58'(P)
L3	S00°06'33"W	149.15'(C) 148.99'(P)

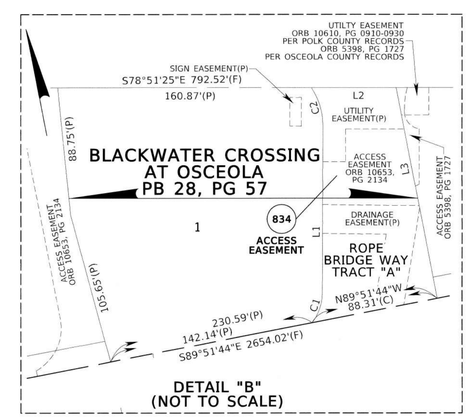

DETAIL "B"
(NOT TO SCALE)

CURVE DATA

CURVE	Δ	RADIUS	LENGTH	CHORD DISTANCE	CHORD BEARING
C1	37°32'46"(C) 37°52'14"(P)	33.12'(C)(P)	21.70'(C) 21.89'(C)	21.32'(C) 21.49'(P)	N30°13'44"E
C2	33°50'40"(C) 33°27'35"(P)	48.00'(C)(P)	28.35'(C) 28.03'(P)	27.94'(C) 27.63'(P)	N05°32'33"W

TOWNSHIP 26 SOUTH, RANGE 27 EAST

THIS MAP IS NOT A SURVEY
STATE ROAD 400 (INTERSTATE 4) FROM WEST OF CR 532 TO EAST OF SR 522
SEE SHEET ONE FOR GENERAL NOTES AND LEGEND

RIGHT OF WAY MAP	FLORIDA DEPARTMENT OF TRANSPORTATION SURVEYING AND MAPPING	APPROVED BY FOR DISTRICT SURVEYOR	DATE 11-12-19	REVISION	BY	DATE	REVISION	BY	DATE		BY	DATE	FED. PROJ. D518-083-B	SECTION 92130	MAPS PREPARED BY: GEODATA CONSULTANTS, INC.	DATA SOURCE: SEE GENERAL NOTES ON SHEET 1	
										PRELIM	P.MCANALLY	11/15/2017				SCALE: 1" = 100'	
										FINAL	P. deVIVERO	11/12/2019	STATE ROAD NO. 400 (INTERSTATE 4)	OSCEOLA COUNTY	F.P. NO. 431456-1		SHEET 25 OF 52
										CHECKED	R. HOLLAND	11/12/2019					

11/27/2019

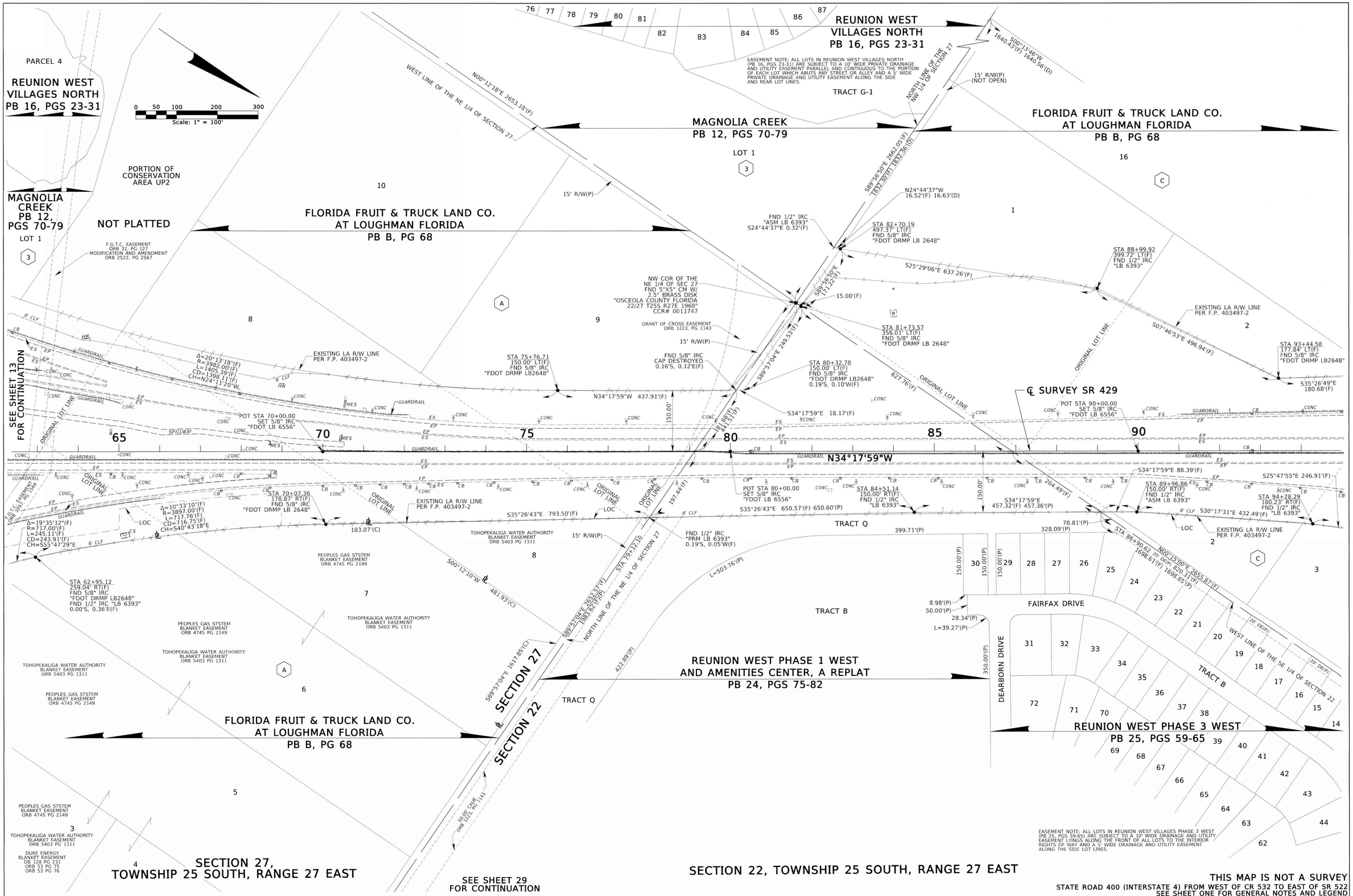

THIS MAP IS NOT A SURVEY

STATE ROAD 400 (INTERSTATE 4) FROM WEST OF CR 532 TO EAST OF SR 522
SEE SHEET ONE FOR GENERAL NOTES AND LEGEND

RIGHT OF WAY MAP	FLORIDA DEPARTMENT OF TRANSPORTATION SURVEYING AND MAPPING	APPROVED BY FOR DISTRICT SURVEYOR	DATE 11-12-19	REVISION	BY	DATE	REVISION	BY	DATE		BY	DATE	FED. PROJ. D518-083-B	SECTION 92130	MAPS PREPARED BY: GEODATA CONSULTANTS, INC.	DATA SOURCE: SEE GENERAL NOTES ON SHEET 1			
										PRELIM	P.MCANALLY	11/15/2017				SCALE: 1" = 100'			
										FINAL	P. deVIVERO	11/12/2019	STATE ROAD NO. 400 (INTERSTATE 4)	OSCEOLA COUNTY	F.P. NO. 431456-1		SHEET 26 OF 52		
										CHECKED	R. HOLLAND	11/12/2019							

11/27/2019

S00°13'46"W
1640.43'(F) 1640.56'(D)

FND 4"X4" CM W/ DISK
"PRM LB 6393"
TB=N36°29'49"E

N00°13'03"E
2657.68'(F)

NW COR OF THE
SW 1/4 OF SEC 22
FND 4"X4" CM
W/ DISK "PRM LB 6393"
CCR#095454

13

14

8

STA 107+37.73
724.07' LT(F)
FND 4"X4" CM W/ DISK
"PRM LB 6393"
END LA R/W LINE

Δ=07°42'57"(F)
R=2765.77'(F)
L=372.46'(F)
CD=372.17'(F)
CH=S40°21'18"W

FLORIDA FRUIT & TRUCK LAND CO.
AT LOUGHMAN FLORIDA
PB B, PG 68

15

7

SINCLAIR ROAD

WEST LINE OF THE NW 1/4 OF SECTION 22

N00°13'24"E 2657.82'(F)

NORTH LINE OF THE SW 1/4 OF SECTION 22

0 50 100 200 300
Scale: 1" = 100'

STA 107+76.00
481.00' LT(F)
FND 1/2" IRC
"ASM LB 6393"
TB=S35°27'10"E
TB=S49°18'44"W

Δ=05°05'58"(F)
R=2765.77'(F)
L=246.01'(F)
CD=245.92'(F)
CH=S46°45'45"W

Δ=16°13'36"(F)
R=1642.73'(F)
L=465.23'(F)
CD=463.68'(F)
CH=N43°33'57"W

STA 103+18.37
406.33' LT(F)
FND 1/2" IRC
"ASM LB 6393"
TB=N51°40'45"W

6

STA 100+85.66
317.37' LT(F)
FND 1/2" IRC
"ASM LB 6393"

16

STA 93+44.58
177.84' LT(F)
FND 5/8" IRC
"FDOT DRMP LB2648"

STA 99+79.25
271.42' LT(F)
FND 1/2" IRC
"ASM LB 6393"
TB=S55°24'04"E

N55°13'13"W
249.13'(F)

EXISTING LA R/W LINE
PER F.P. 403497-2

5

2

STA 95+25.22
181.46' LT(F)
FND 1/2" IRC
"ASM LB 6393"
TB=N35°36'49"W

N57°39'21"W
115.91'(F)

Δ=19°47'15"(F)
R=1346.90'(F)
L=465.16'(F)
CD=462.95'(F)
CH=N45°30'26"W

S07°46'53"E
496.94'(F)

S35°26'49"E
180.68'(F)

EXISTING LA R/W LINE
PER F.P. 403497-2

S89°54'29"E 2663.55'(F)

STA 118+77.70
231.05' LT(F)
FND 5/8" IRC
"FDOT DRMP LB2648"

95 100 105 110 115 120

N34°17'59"W

POT STA 100+00.00
SET 5/8" IRC
"FDOT LB 6556"

POT STA 113+00.00
SET 5/8" IRC
"FDOT LB 6556"

℄ SURVEY SR429

END ℄ SURVEY
SR 429
STA 126+85.36
SET 5/8" IRC
"FDOT LB 6556"
N: 1442072.0654
E: 461175.8210

S30°17'31"E
432.49'(F)

S25°47'55"E 246.91'(F)

LOC

EXISTING LA R/W LINE
PER F.P. 403497-2

STA 94+28.29
180.23' RT(F)
FND 1/2" IRC
"LB 6393"

STA 96+72.49
216.73' RT(F)
FND 5/8" IRC
"FDOT DRMP LB2648"

3

1383.57'(F)
STA 111+30.16

STA 119+87.96
269.95' RT(F)
FND 5/8" IRC
"FDOT DRMP LB2648"

SINCLAIR ROAD

WEST LINE OF THE SE 1/4 OF SECTION 22

20' DE(P) 820.31'(F)

18 17 16 15 14 13

FLORIDA FRUIT & TRUCK LAND CO.
AT LOUGHMAN FLORIDA
PB B, PG 68

N00°15'00"E 2655.87'(F)

1698.61'(F) 1698.85'(P)

FND 1/2" IRC
"PRM LB 6393"

40 41 42 43 44 62

REUNION WEST PHASE 3 WEST
PB 25, PGS 59-65

863.23'(F)

SAME LINE

FND N&D
"PRM LB 6393"

FND 4"X4" CM
W/ DISK
"PRM LB 6393"

TRACT R

EASEMENT NOTE: ALL LOTS IN REUNION WEST VILLAGES PHASE 3 WEST (PB 25, PGS 59-65) ARE SUBJECT TO A 10' WIDE DRAINAGE AND UTILITY EASEMENT LYINGS ALONG THE FRONT OF ALL LOTS TO THE INTERIOR RIGHTS OF WAY AND A 5' WIDE DRAINAGE AND UTILITY EASEMENT ALONG THE SIDE LOT LINES.

15.07'(F)

N89°54'22"W 2542.72'(F) 2542.87'(P)

TRACT M

S89°54'29"E 2663.55'(F)

NW COR OF THE
SE 1/4 OF SEC 22
FND 4"X4" CM W/ DISK
"PRM LB 6393"

S89°54'22"E 2652.70'(F)

SEE SHEET 5 FOR CONTINUATION

SECTION 22, TOWNSHIP 25 SOUTH, RANGE 27 EAST

THIS MAP IS NOT A SURVEY
STATE ROAD 400 (INTERSTATE 4) FROM WEST OF CR 532 TO EAST OF SR 522
SEE SHEET ONE FOR GENERAL NOTES AND LEGEND

RIGHT OF WAY MAP	FLORIDA DEPARTMENT OF TRANSPORTATION SURVEYING AND MAPPING	APPROVED BY: FOR DISTRICT SURVEYOR	DATE 11-12-19	REVISION	BY	DATE	REVISION	BY	DATE		BY	DATE	FED. PROJ. D518-083-B	SECTION 92130	MAPS PREPARED BY: GEODATA CONSULTANTS, INC. / DATA SOURCE: SEE GENERAL NOTES ON SHEET 1
										PRELIM	P.MCANALLY	11/15/2017			SCALE: 1" = 100'
										FINAL	P. deVIVERO	11/12/2019	STATE ROAD NO. 400 (INTERSTATE 4)	OSCEOLA COUNTY	F.P. NO. 431456-1 / SHEET 27 OF 52
										CHECKED	R. HOLLAND	11/12/2019			

11/27/2019



CORNER DATA

CORNER	DESCRIPTION
COR25-1	FND 4"X4" CM W/ DISK "PRM LB 6393"
COR25-2	FND 4"X4" CM W/ DISK "PRM LB 6393"
COR25-3	FND 4"X4" CM W/ DISK "PRM LB 6393"
COR25-4	FND 4"X4" CM W/ DISK "PRM LB 6393"
COR25-5	FND 4"X4" CM W/ DISK "PCP LB 6393"
COR25-6	FND 4"X4" CM W/ DISK "PCP LB 6393"
COR25-7	FND 4"X4" CM W/ DISK "PCP LB 6393"
COR25-8	FND 4"X4" CM W/ DISK "PCP LB 6393"
COR25-9	FND 4"X4" CM W/ DISK "PCP LB 6393"
COR25-10	FND 4"X4" CM W/ DISK "PCP LB 6393"
COR25-11	FND 4"X4" CM W/ DISK "PCP LB 6393"
COR25-12	FND 4"X4" CM W/ DISK "PCP LB 6393"
COR25-13	FND 4"X4" CM W/ DISK "PCP LB 6393"
COR25-14	FND 4"X4" CM W/ DISK "PCP LB 6393"
COR25-15	FND 4"X4" CM W/ DISK "PCP LB 6393"
COR25-16	FND 4"X4" CM W/ DISK "PCP LB 6393"
COR25-17	FND 4"X4" CM W/ DISK "PCP LB 6393"
COR25-18	FND 4"X4" CM W/ DISK "PCP LB 6393"
COR25-19	FND 4"X4" CM W/ DISK "PCP LB 6393"
COR25-20	FND 4"X4" CM W/ DISK "PCP LB 6393"
COR25-21	FND 4"X4" CM W/ DISK "PCP LB 6393"
COR25-22	FND 4"X4" CM W/ DISK "PCP LB 6393"
COR25-23	FND 4"X4" CM W/ DISK "PCP LB 6393"
COR25-24	FND 4"X4" CM W/ DISK "PRM LB 6393"
COR25-25	FND 4"X4" CM W/ DISK "PCP LB 6393"
COR25-26	FND 4"X4" CM W/ DISK "PCP LB 6393"
COR25-27	FND 4"X4" CM NO ID BROKEN
COR25-28	FND 4"X4" CM W/ DISK "PRM LB 1221"
COR25-29	FND 4"X4" CM BROKEN NO ID W/ 5/8" IR
COR25-30	FND 4"X4" CM W/ DISK "PCP LB 6393"
COR25-31	FND 4"X4" CM BROKEN NO ID W/ 1/2" IR BENT

CORNER DATA

CORNER	DESCRIPTION
COR25-32	FND 4"X4" CM W/ DISK "PRM LB 6393"
COR25-33	FND 4"X4" CM NO ID BROKEN W/ BENT 1/2" IR
COR25-34	FND 1/2" IRC CAP DESTROYED
COR25-35	FND 4"X4" CM W/ DISK ILLEGIBLE
COR25-36	FND 4"X4" CM W/ DISK "PRM LB 1221"
COR25-37	FND 4"X4" CM BROKEN NO ID
COR25-38	FND 4"X4" CM W/ DISK "PRM LB 1221"
COR25-39	FND 4"X4" CM W/ DISK "PRM LB 1221"
COR25-40	FND 4"X4" CM W/ DISK "PRM LB 1221"
COR25-41	FND 4"X4" CM W/ DISK "PRM LB 1221"
	FND 1/2" IRC CAP ILLEGIBLE 0.86'N, 0.00'E(F)
COR25-42	FND 4"X4" CM W/ DISK "PRM LB 1221"
COR25-43	FND 4"X4" CM W/ DISK "PRM LB 1221"
	FND 1/2" IRC "ASM LB 6393" 0.39'N, 1.68'W(F)
COR25-44	FND 4"X4" CM W/ DISK "PRM LB 1221"
COR25-45	FND 4"X4" CM W/ DISK "PRM LB 1221"
	FND 1/2" IRC CAP DESTROYED 0.12'S, 0.33'E(F)
COR25-46	FND 4"X4" CM W/ DISK "PRM LB 1221"
	FND 1/2" IR NO ID 0.04'N, 0.31'E(F)
COR25-47	FND 4"X4" CM W/ DISK "PRM LB 1221"
	FND 1/2" IRC CAP DESTROYED 0.03'N, 0.20'E(F)
COR25-48	FND 4"X4" CM W/ DISK "PRM LB 1221"
	FND 1/2" IRC "ASM LB 6393" 0.02'N, 0.13'E(F)
COR25-49	FND 4"X4" CM W/ DISK "PRM LB 1221"
COR25-50	FND 4"X4" CM W/ DISK "PRM LB 1221"
COR25-51	FND 4"X4" CM W/ DISK "PRM LB 1221"
COR25-52	FND 4"X4" CM W/ DISK "PRM LB 1221"
COR25-53	FND 4"X4" CM BROKEN NO ID W/ 5/8" IR LEANING SLIGHTLY
COR25-54	FND 4"X4" CM W/ DISK "PRM LB 1221"
COR25-55	FND 4"X4" CM W/ DISK "PRM LB 1221"
COR25-56	FND 4"X4" CM W/ DISK "PRM LB 1221"

LINE DATA

LINE	BEARING	DISTANCE
L25-21	S58°28'32"E	12.40'(C)(D)
L25-22	S25°13'45"E	6.71'(C)(D)
L25-23	N83°39'06"E	25.78'(C)(D)
L25-24	N46°01'00"E	17.07'(C)(D)
L25-25	N56°41'00"E	59.84'(C)(D)
L25-26	N68°57'15"E	70.79'(C)(D)
L25-27	N69°05'51"E	41.57'(C)(D)

LINE DATA

LINE	BEARING	DISTANCE
L25-1	N84°03'15"W	13.30'(F)(P)
L25-2	N45°35'18"W	13.79'(F)(P)
L25-3	N23°21'43"W	15.17'(F) 15.18'(P)
L25-4	N63°19'20"W	10.07'(F) 10.08'(P)
L25-5	N23°20'59"W	12.02'(F) 12.03'(P)
L25-6	N31°52'19"W	20.56'(F) 20.60'(P)
L25-7	N30°17'00"W	56.24'(F)(P)
L25-8	S68°05'21"W	58.39'(F) 58.32'(P)
L25-9	S75°47'40"W	43.36'(F) 43.44'(P)
L25-10	S81°06'06"W	44.00'(F) 43.34'(P)
L25-11	S70°09'29"W	24.70'(F) 25.79'(P)
L25-12	N88°21'59"E	20.07'(F)(P)
L25-13	N88°21'59"E	25.46'(F) 25.41'(P)
L25-14	N01°38'01"W	73.41'(F) 74.00'(P)
L25-15	N13°19'23"E	25.45'(F) 24.85'(P)
L25-16	N13°19'23"E	49.70'(F)(P)
L25-17	N01°38'01"W	85.42'(F) 85.00'(P)
L25-18	N88°21'59"E	19.05'(F) 19.06'(P)
L25-19	N90°00'00"E	20.06'(F) 20.04'(P)
L25-20	N88°21'59"E	15.08'(C)

CURVE DATA

CURVE	Δ	RADIUS	LENGTH	CHORD DISTANCE	CHORD BEARING
C25-1	01°22'28"(F) 01°22'32"(P)	11385.00'(F)(P)	273.13'(F) 273.32'(P)	273.12'(F) 273.31'(P)	N03°50'13"E
C25-2	00°41'23"(F) 00°41'19"(P)	10074.00'(F)(P)	121.28'(F) 121.11'(P)	121.28'(F) 121.11'(P)	N04°03'59"E
C25-3	00°22'30"(F) 00°22'27"(P)	10074.00'(F)(P)	65.95'(F) 65.77'(P)	65.95'(F) 65.77'(P)	N04°35'55"E
C25-4	01°21'58"(F) 01°22'01"(P)	11365.00'(F)(P)	270.97'(F) 271.12'(P)	270.97'(F) 271.12'(P)	N03°50'28"E
C25-5	00°23'00"(F) 00°22'57"(P)	10094.00'(F)(P)	67.53'(F) 67.40'(P)	67.53'(F) 67.40'(P)	N04°35'39"E
C25-6	01°02'50"(F) 01°02'53"(P)	11365.00'(F)(P)	207.74'(F) 207.89'(P)	207.74'(F) 207.89'(P)	N03°40'55"E
C25-7	00°23'46"(C)	10074.00'(C)	69.65'(C)	69.65'(C)	N03°29'54"E
C25-8	00°23'46"(C)	10082.00'(C)	69.71'(C)	69.71'(C)	S03°29'54"W
C25-9	00°19'08"(C)	11365.00'(C)	63.23'(C)	63.23'(C)	S04°21'54"W
C25-10	01°02'55"(C)	11350.00'(C)	207.74'(C)	207.74'(C)	S03°41'20"W
C25-11	00°01'30"(C)	10074.00'(C)	4.38'(C)	4.38'(C)	N03°42'32"E
C25-12	00°14'10"(C)	10074.00'(C)	41.54'(C)	41.54'(c)	N03°18'01"E
C25-13	101°23'26"(C)(D)	25.00'(C)(D)	44.24'(C)(D)	38.69'(C)	N70°49'54"E

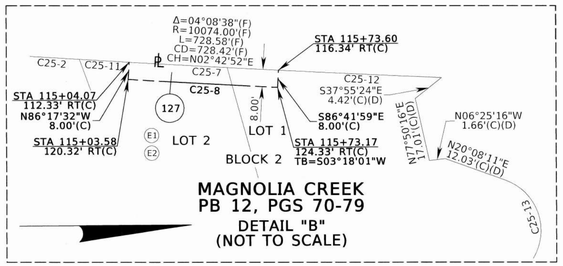

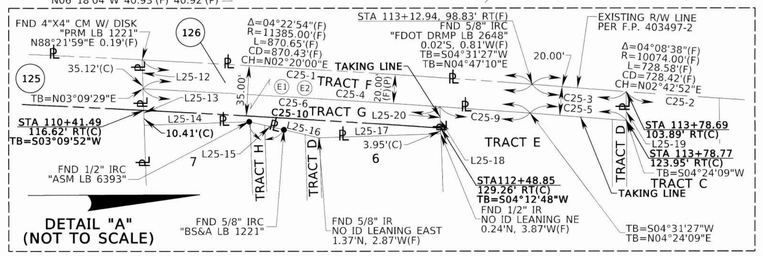

TOWNSHIP 25 SOUTH, RANGE 27 EAST

THIS MAP IS NOT A SURVEY

STATE ROAD 400 (INTERSTATE 4) FROM WEST OF CR 532 TO EAST OF SR 522
SEE SHEET ONE FOR GENERAL NOTES AND LEGEND

RIGHT OF WAY MAP	FLORIDA DEPARTMENT OF TRANSPORTATION SURVEYING AND MAPPING	APPROVED BY FOR DISTRICT SURVEYOR	DATE 11-12-19	REVISION	BY	DATE	REVISION	BY	DATE

	BY	DATE
PRELIM	P.MCANALLY	11/15/2017
FINAL	P. deVIVERO	11/12/2019
CHECKED	R. HOLLAND	11/12/2019

FED. PROJ. D518-083-B | SECTION 92130
STATE ROAD NO. 400 (INTERSTATE 4) | OSCEOLA COUNTY

MAPS PREPARED BY: GEODATA CONSULTANTS, INC.
DATA SOURCE: SEE GENERAL NOTES ON SHEET 1
SCALE: 1" = 100'

F.P. NO. 431456-1 | SHEET 28 OF 52

11/27/2019

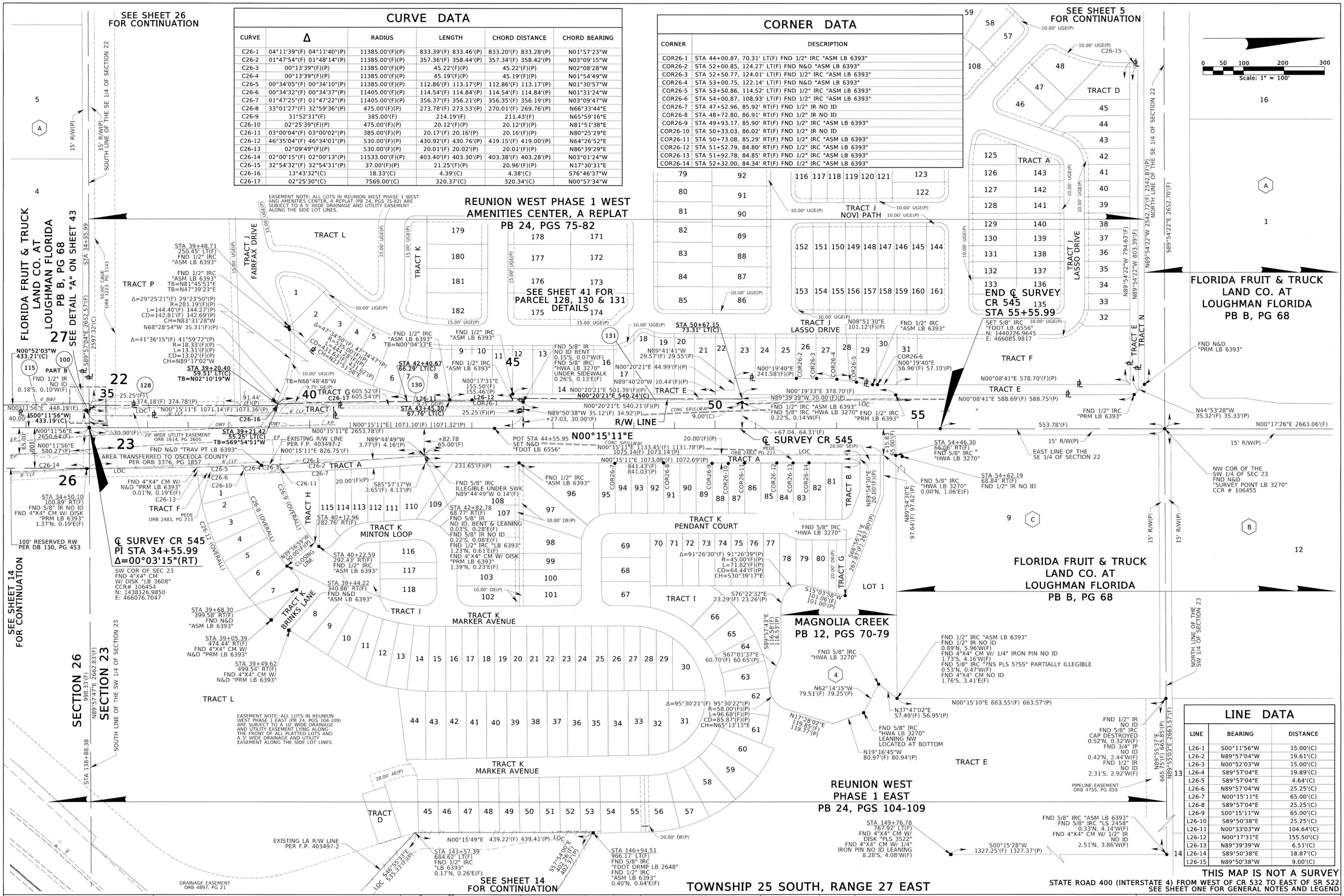

CURVE DATA

CURVE	Δ	RADIUS	LENGTH	CHORD DISTANCE	CHORD BEARING
C26-1	04°11'39"(F) 04°11'40"(P)	11385.00'(F)(P)	833.39'(F) 833.46'(P)	833.20'(F) 833.28'(P)	N01°57'23"W
C26-2	01°47'54"(F) 01°48'14"(P)	11385.00'(F)(P)	357.36'(F) 358.44'(P)	357.34'(F) 358.42'(P)	N03°09'15"W
C26-3	00°13'39"(F)(P)	11385.00'(F)(P)	45.22'(F)(P)	45.22'(F)(P)	N02°08'28"W
C26-4	00°13'39"(F)(P)	11385.00'(F)(P)	45.19'(F)(P)	45.19'(F)(P)	N01°54'49"W
C26-5	00°34'05"(F) 00°34'10"(P)	11385.00'(F)(P)	112.86'(F) 113.17'(P)	112.86'(F) 113.17'(P)	N01°30'57"W
C26-6	00°34'32"(F) 00°34'37"(P)	11405.00'(F)(P)	114.54'(F) 114.84'(P)	114.54'(F) 114.84'(P)	N01°31'24"W
C26-7	01°47'25"(F) 01°47'22"(P)	11405.00'(F)(P)	356.37'(F) 356.21'(P)	356.35'(F) 356.19'(P)	N03°09'47"W
C26-8	33°01'27"(F) 32°59'36"(P)	475.00'(F)(P)	273.78'(F) 273.53'(P)	270.01'(F) 269.76'(P)	N66°33'44"E
C26-9	31°52'31"(F)	385.00'(F)	214.19'(F)	211.43'(F)	N65°59'16"E
C26-10	02°25'39"(F)(P)	475.00'(F)(P)	20.12'(F)(P)	20.12'(F)(P)	N81°51'38"E
C26-11	03°00'04"(F) 03°00'02"(P)	385.00'(F)(P)	20.17'(F) 20.16'(P)	20.16'(F)(P)	N80°25'29"E
C26-12	46°35'04"(F) 46°34'01"(P)	530.00'(F)(P)	430.92'(F) 430.76'(P)	419.15'(F) 419.00'(P)	N64°26'52"E
C26-13	02°09'49"(F)(P)	530.00'(F)(P)	20.01'(F) 20.02'(P)	20.01'(F)(P)	N86°39'29"E
C26-14	02°00'15"(F) 02°00'13"(P)	11533.00'(F)(P)	403.40'(F) 403.30'(P)	403.38'(F) 403.28'(P)	N03°01'24"W
C26-15	32°54'32"(F) 32°54'31"(P)	37.00'(F)(P)	21.25'(F)(P)	20.96'(F)(P)	N17°30'31"E
C26-16	13°43'32"(C)	18.33'(C)	4.39'(C)	4.38'(C)	S76°46'37"W
C26-17	02°25'30"(C)	7569.00'(C)	320.37'(C)	320.34'(C)	N00°57'34"W

CORNER DATA

CORNER	DESCRIPTION
COR26-1	STA 44+00.87, 70.31' LT(F) FND 1/2" IRC "ASM LB 6393"
COR26-2	STA 52+00.85, 124.27' LT(F) FND N&D "ASM LB 6393"
COR26-3	STA 52+50.77, 124.01' LT(F) FND 1/2" IRC "ASM LB 6393"
COR26-4	STA 53+00.75, 122.14' LT(F) FND N&D "ASM LB 6393"
COR26-5	STA 53+50.86, 114.52' LT(F) FND 1/2" IRC "ASM LB 6393"
COR26-6	STA 54+00.87, 108.93' LT(F) FND 1/2" IRC "ASM LB 6393"
COR26-7	STA 47+52.96, 85.92' RT(F) FND 1/2" IR NO ID
COR26-8	STA 48+72.80, 86.91' RT(F) FND 1/2" IR NO ID
COR26-9	STA 49+93.17, 85.90' RT(F) FND 1/2" IRC "ASM LB 6393"
COR26-10	STA 50+33.03, 86.02' RT(F) FND 1/2" IR NO ID
COR26-11	STA 50+73.08, 85.29' RT(F) FND 1/2" IRC "ASM LB 6393"
COR26-12	STA 51+52.79, 84.80' RT(F) FND 1/2" IRC "ASM LB 6393"
COR26-13	STA 51+92.78, 84.85' RT(F) FND 1/2" IRC "ASM LB 6393"
COR26-14	STA 52+32.00, 84.34' RT(F) FND 1/2" IRC "ASM LB 6393"

LINE DATA

LINE	BEARING	DISTANCE
L26-1	S00°11'56"W	15.00'(C)
L26-2	N89°57'04"W	19.61'(C)
L26-3	N00°52'03"W	15.00'(C)
L26-4	S89°57'04"E	19.89'(C)
L26-5	S89°57'04"E	4.64'(C)
L26-6	N89°57'04"W	25.25'(C)
L26-7	N00°15'11"E	65.00'(C)
L26-8	S89°57'04"E	25.25'(C)
L26-9	S00°15'11"W	65.00'(C)
L26-10	S89°50'38"E	25.25'(C)
L26-11	N00°33'03"W	104.64'(C)
L26-12	N00°17'31"E	155.50'(C)
L26-13	N89°39'39"W	6.51'(C)
L26-14	S89°50'38"E	18.87'(C)
L26-15	N89°50'38"W	9.00'(C)

THIS MAP IS NOT A SURVEY

STATE ROAD 400 (INTERSTATE 4) FROM WEST OF CR 532 TO EAST OF SR 522
SEE SHEET ONE FOR GENERAL NOTES AND LEGEND

RIGHT OF WAY MAP

FLORIDA DEPARTMENT OF TRANSPORTATION
SURVEYING AND MAPPING

APPROVED BY: DATE 11-12-19 FOR DISTRICT SURVEYOR

REVISION	BY	DATE	REVISION	BY	DATE

	BY	DATE
PRELIM	P.MCANALLY	11/15/2017
FINAL	P. deVIVERO	11/12/2019
CHECKED	R. HOLLAND	11/12/2019

FED. PROJ. D518-083-B — SECTION 92130
STATE ROAD NO. 400 (INTERSTATE 4) — OSCEOLA COUNTY

MAPS PREPARED BY: GEODATA CONSULTANTS, INC.
DATA SOURCE: SEE GENERAL NOTES ON SHEET 1
SCALE: 1" = 100'

F.P. NO. 431456-1 — SHEET 29 OF 52

11/27/2019

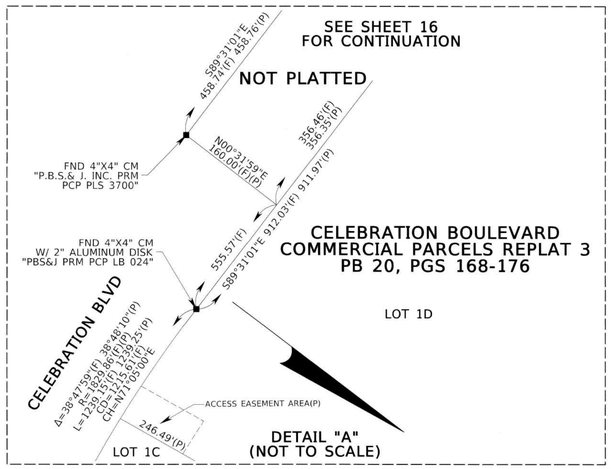

LINE DATA

LINE	BEARING	DISTANCE
L27-1	S11°39'20"W	46.95'(F) 46.98'(P)
L27-2	N53°24'27"W	27.57'(F)(P)
L27-3	S12°32'01"W	3.99'(F) 3.96'(P)
L27-4	S80°23'32"W	55.05'(F) 55.12'(P)
L27-5	S78°49'47"W	52.31'(F) 52.34'(P)
L27-6	N53°51'45"W	23.14'(F)(P)
L27-7	N46°48'07"W	61.60'(F) 61.66'(P)
L27-8	S73°53'45"W	41.88'(F) 41.84'(P)
L27-9	S22°19'26"W	44.27'(F) 44.28'(P)
L27-10	N38°14'36"W	55.33'(F) 55.34'(P)
L27-11	S65°00'41"W	32.49'(F) 32.47'(P)
L27-12	S27°59'34"E	44.55'(F) 44.51'(P)
L27-13	S69°39'56"W	30.47'(F) 30.43'(P)
L27-14	N84°42'34"W	59.43'(F) 59.45'(P)
L27-15	S66°07'19"W	38.42'(F)(P)
L27-16	S33°16'33"W	25.58'(F) 25.59'(P)
L27-17	N83°59'34"W	61.01'(F) 60.96'(P)
L27-18	N83°41'35"W	43.20'(F) 43.31'(P)
L27-19	N84°39'46"W	56.45'(F) 56.40'(P)
L27-20	N70°45'49"W	66.31'(F) 65.86'(P)

LINE DATA

LINE	BEARING	DISTANCE
L27-21	S84°16'29"E	11.70'(F)(P)
L27-22	S84°16'46"E	34.92'(F)(P)
L27-23	N19°06'58"W	28.07'(F)(P)
L27-24	N76°57'50"W	36.59'(F) 36.58'(P)
L27-25	S19°06'59"E	93.83'(F)(P)
L27-26	S38°14'36"E	59.49'(F)(P)
L27-27	S36°52'00"E	81.46'(F)'(P)
L27-28	S25°46'19"E	85.14'(F)(P)
L27-29	S84°16'46"E	144.68'(F)(P)
L27-30	N06°19'03"W	55.43'(F)(P)
L27-31	N38°03'25"E	68.67'(F)(P)
L27-32	N66°14'37"E	50.92'(F)(P)
L27-33	N24°49'37"W	38.55'(F)(P)
L27-34	N38°12'48"W	14.01'(F)(P)
L27-35	N38°14'40"W	41.64'(F)(P)
L27-36	N46°12'01"W	10.26'(F)(P)
L27-37	N39°29'10"W	30.29'(F)(P)
L27-38	N41°32'55"W	43.55'(F) 43.54'(P)
L27-39	N57°03'40"W	23.71'(F)(P)
L27-40	N06°19'03"W	51.01'(F)(P)

CURVE DATA

CURVE	Δ	RADIUS	LENGTH	CHORD DISTANCE	CHORD BEARING
C15-1	06°34'03"(P)	2406.00'(P)	275.79'(P)		
C15-2	09°29'34"(F)	2406.00'(F)	398.63'(F)	398.17'(F)	N57°19'12"W
C27-1	09°05'44"(P)	2406.00'(P)	381.94'(P)		
C27-2	06°10'13"(F)	2406.00'(F)	259.10'(F)	258.98'(F)	N49°29'19"W
C27-3	81°18'19"(F) 81°34'25"(P)	25.00'(F)(P)	35.48'(F) 35.59'(P)	32.57'(F)	N28°59'49"W
C27-4	37°03'21"(F) 37°03'49"(P)	36.40'(F)(P)	23.54'(F)(P)	23.13'(F)	S84°56'27"E
C27-5	00°59'32"(C)	1989.86'(C)	34.46'(C)	34.46'(C)	S40°22'09"W
C27-6	00°12'18"(C)	1989.86'(C)	7.12'(C)	7.12'(C)	N40°45'46"E
C27-7	00°47'13"(C)	1989.86'(C)	27.33'(C)	27.33'(C)	N40°16'00"E
C27-8	18°42'17"(C)	1989.86'(C)	649.60'(C)	646.72'(C)	S31°30'47"W

CORNER DATA

CORNER	DESCRIPTION
COR27-1	FND 4"X4" CM W/ 2" ALUMINUM DISK "PBS&J PRM PCP LB 024"
COR27-2	FND 4"X4" CM W/ 2" ALUMINUM DISK "PBS&J PRM PCP LB 024"
COR27-3	FND 4"X4" CM W/ 2" ALUMINUM DISK "PBS&J PRM PCP LB 024"
COR27-4	FND N&D "P.B.S.&J. INC. PRM PCP PLS 3700"
COR27-5	FND 4"X4" CM W/ 2" ALUMINUM DISK "PBS&J PRM PCP LB 024"
COR27-6	FND 4"X4" CM W/ 2" ALUMINUM DISK "PBS&J PRM PCP LB 024"
COR27-7	FND 4"X4" CM W/ 2" ALUMINUM DISK "PBS&J PRM PCP LB 024"
COR27-8	FND 4"X4" CM W/ 2" ALUMINUM DISK "PBS&J PRM PCP LB 024"
COR27-9	FND 4"X4" CM W/ 2" ALUMINUM DISK "PBS&J PRM PCP LB 024"
COR27-10	FND 4"X4" CM W/ 2" ALUMINUM DISK "PBS&J PRM PCP LB 024"
COR27-11	FND 4"X4" CM W/ 2" ALUMINUM DISK "PBS&J PRM PCP LB 024"
COR27-12	FND 4"X4" CM W/ 2" ALUMINUM DISK "PBS&J PRM PCP LB 024" 0.19'N, 0.49'E(F)
COR27-13	FND 4"X4" CM W/ 2" ALUMINUM DISK "PBS&J PRM PCP LB 024"
COR27-14	FND 4"X4" CM W/ 2" ALUMINUM DISK "PBS&J PRM PCP LB 024"
COR27-15	FND 4"X4" CM W/ 2" ALUMINUM DISK "PBS&J PRM PCP LB 024" S69°39'56"W 5.00'(F)(P)
COR27-16	FND 4"X4" CM W/ 2" ALUMINUM DISK "PBS&J PRM PCP LB 024"
COR27-17	FND 4"X4" CM W/ 2" ALUMINUM DISK "PBS&J PRM PCP LB 024"
COR27-18	FND 4"X4" CM W/ 2" ALUMINUM DISK "PBS&J PRM PCP LB 024"
COR27-19	FND 4"X4" CM W/ 2" ALUMINUM DISK "PBS&J PRM PCP LB 024"
COR27-20	FND 4"X4" CM W/ 2" ALUMINUM DISK "PBS&J PRM PCP LB 024"
COR27-21	FND 4"X4" CM W/ 2" ALUMINUM DISK "PBS&J PRM PCP LB 024"
COR27-22	FND 4"X4" CM W/ 2" ALUMINUM DISK "PBS&J PRM PCP LB 024"

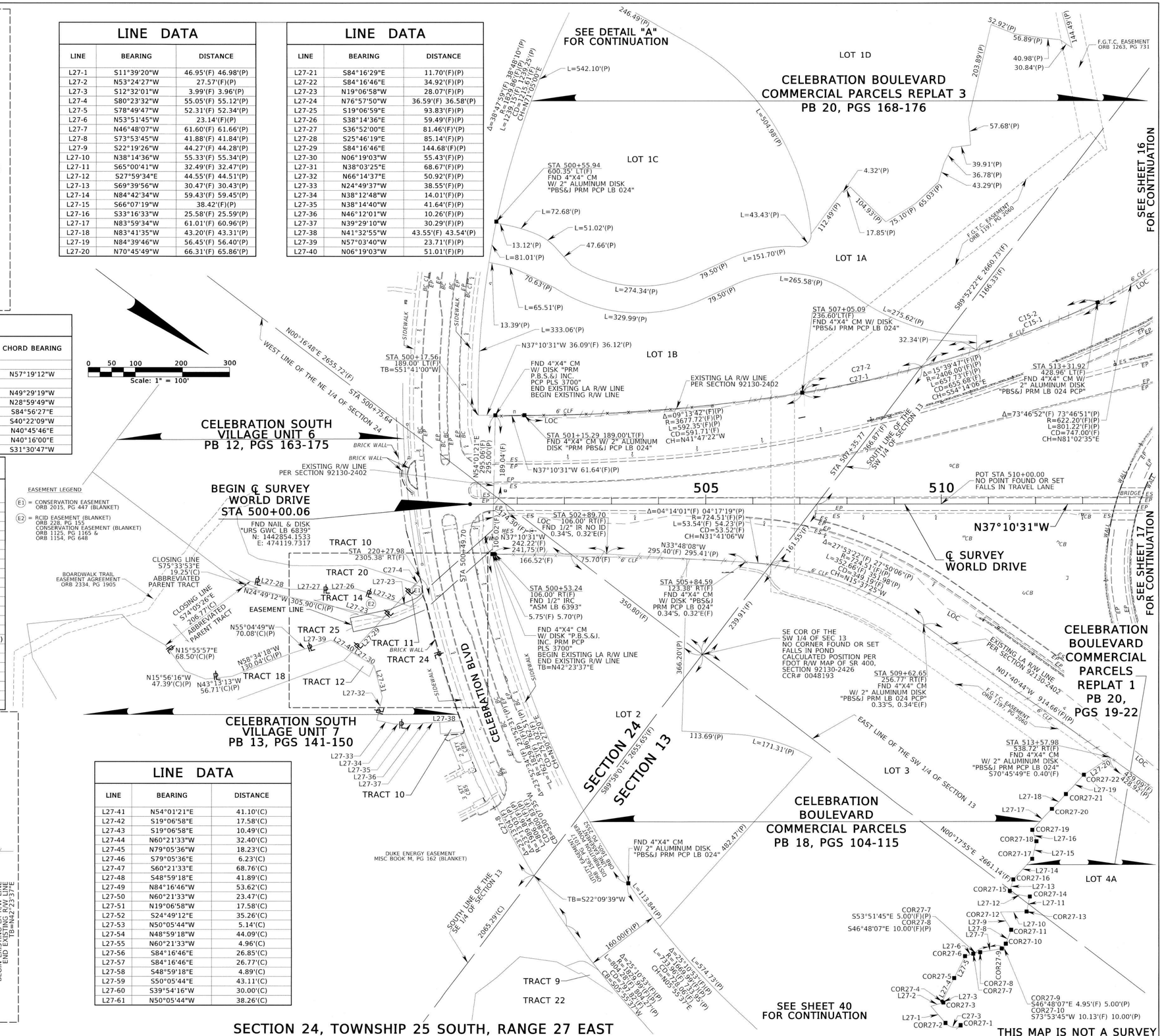

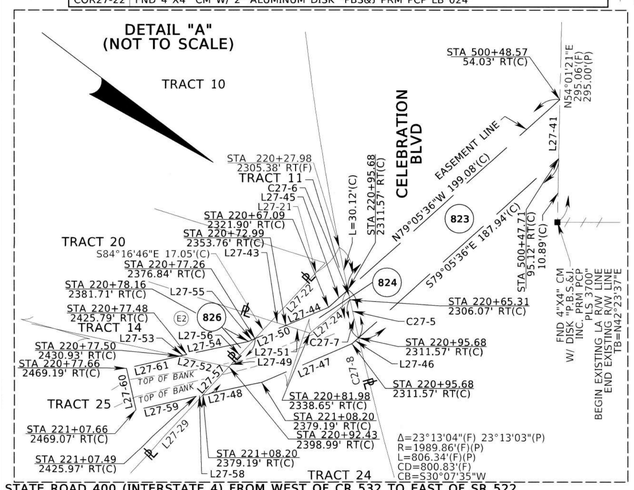

LINE DATA

LINE	BEARING	DISTANCE
L27-41	N54°01'21"E	41.10'(C)
L27-42	S19°06'58"E	17.58'(C)
L27-43	S19°06'58"E	10.49'(C)
L27-44	N60°21'33"W	32.40'(C)
L27-45	N79°05'36"W	18.23'(C)
L27-46	S79°05'36"E	6.23'(C)
L27-47	S60°21'33"E	68.76'(C)
L27-48	S48°59'18"E	41.89'(C)
L27-49	N84°16'46"W	53.62'(C)
L27-50	N60°21'33"W	23.47'(C)
L27-51	N19°06'58"W	17.58'(C)
L27-52	S24°49'12"E	35.26'(C)
L27-53	N50°05'44"W	5.14'(C)
L27-54	N48°59'18"W	44.09'(C)
L27-55	N60°21'33"W	4.96'(C)
L27-56	S84°16'46"E	26.85'(C)
L27-57	S84°16'46"E	26.77'(C)
L27-58	S48°59'18"E	4.89'(C)
L27-59	S50°05'44"E	43.11'(C)
L27-60	S39°54'16"W	30.00'(C)
L27-61	N50°05'44"W	38.26'(C)

STATE ROAD 400 (INTERSTATE 4) FROM WEST OF CR 532 TO EAST OF SR 522
SEE SHEET ONE FOR GENERAL NOTES AND LEGEND

SECTION 24, TOWNSHIP 25 SOUTH, RANGE 27 EAST

RIGHT OF WAY MAP	FLORIDA DEPARTMENT OF TRANSPORTATION SURVEYING AND MAPPING	APPROVED BY: DATE 11-12-19 FOR DISTRICT SURVEYOR	REVISION / BY / DATE	REVISION / BY / DATE	PRELIM P.MCANALLY 11/15/2017 FINAL P. deVIVERO 11/12/2019 CHECKED R. HOLLAND 11/12/2019	FED. PROJ. D518-083-B STATE ROAD NO. 400 (INTERSTATE 4)	SECTION 92130 OSCEOLA COUNTY	MAPS PREPARED BY: GEODATA CONSULTANTS, INC. F.P. NO. 431456-1	DATA SOURCE: SEE GENERAL NOTES ON SHEET 1 SCALE: 1" = 100' SHEET 30 OF 52

11/27/2019

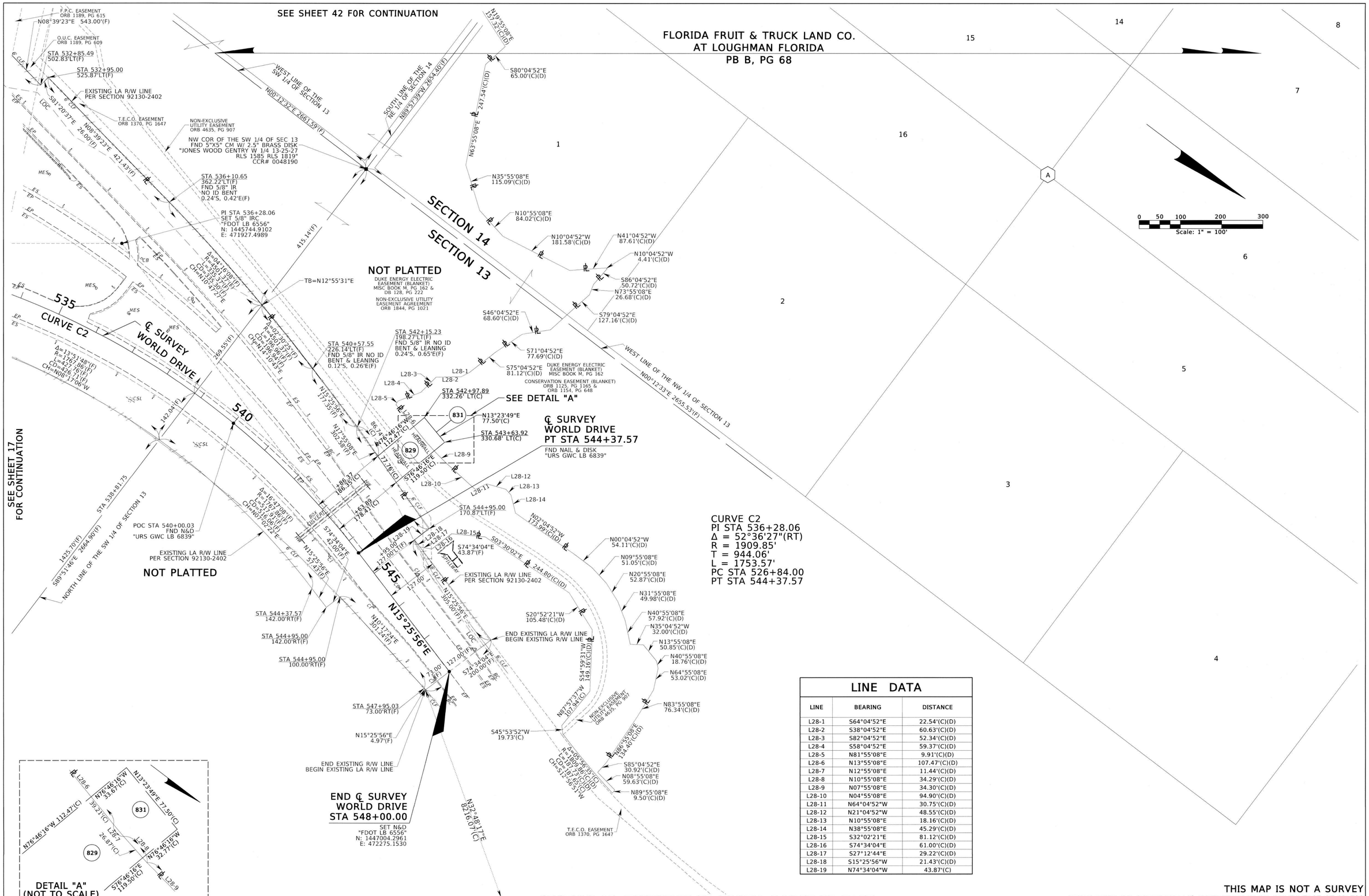

LINE DATA

LINE	BEARING	DISTANCE
L28-1	S64°04'52"E	22.54'(C)(D)
L28-2	S38°04'52"E	60.63'(C)(D)
L28-3	S82°04'52"E	52.34'(C)(D)
L28-4	S58°04'52"E	59.37'(C)(D)
L28-5	N81°55'08"E	9.91'(C)(D)
L28-6	N13°55'08"E	107.47'(C)(D)
L28-7	N12°55'08"E	11.44'(C)(D)
L28-8	N10°55'08"E	34.29'(C)(D)
L28-9	N07°55'08"E	34.30'(C)(D)
L28-10	N04°55'08"E	94.90'(C)(D)
L28-11	N64°04'52"W	30.75'(C)(D)
L28-12	N21°04'52"W	48.55'(C)(D)
L28-13	N10°55'08"E	18.16'(C)(D)
L28-14	N38°55'08"E	45.29'(C)(D)
L28-15	S32°02'21"E	81.12'(C)(D)
L28-16	S74°34'04"E	61.00'(C)(D)
L28-17	S27°12'44"E	29.22'(C)(D)
L28-18	S15°25'56"W	21.43'(C)(D)
L28-19	N74°34'04"W	43.87'(C)

THIS MAP IS NOT A SURVEY

STATE ROAD 400 (INTERSTATE 4) FROM WEST OF CR 532 TO EAST OF SR 522
SEE SHEET ONE FOR GENERAL NOTES AND LEGEND

SECTION 13, TOWNSHIP 25 SOUTH, RANGE 27 EAST

RIGHT OF WAY MAP	FLORIDA DEPARTMENT OF TRANSPORTATION SURVEYING AND MAPPING	APPROVED BY FOR DISTRICT SURVEYOR	DATE 11-12-19	REVISION	BY	DATE	REVISION	BY	DATE	PRELIM	P.MCANALLY	11/15/2017	FED. PROJ. D518-083-B	SECTION 92130	MAPS PREPARED BY: GEODATA CONSULTANTS, INC.	DATA SOURCE: SEE GENERAL NOTES ON SHEET 1	
										FINAL	P. deVIVERO	11/12/2019	STATE ROAD NO. 400 (INTERSTATE 4)	OSCEOLA COUNTY		SCALE: 1" = 100'	
										CHECKED	R. HOLLAND	11/12/2019			F.P. NO. 431456-1		SHEET 31 OF 52

11/27/2019

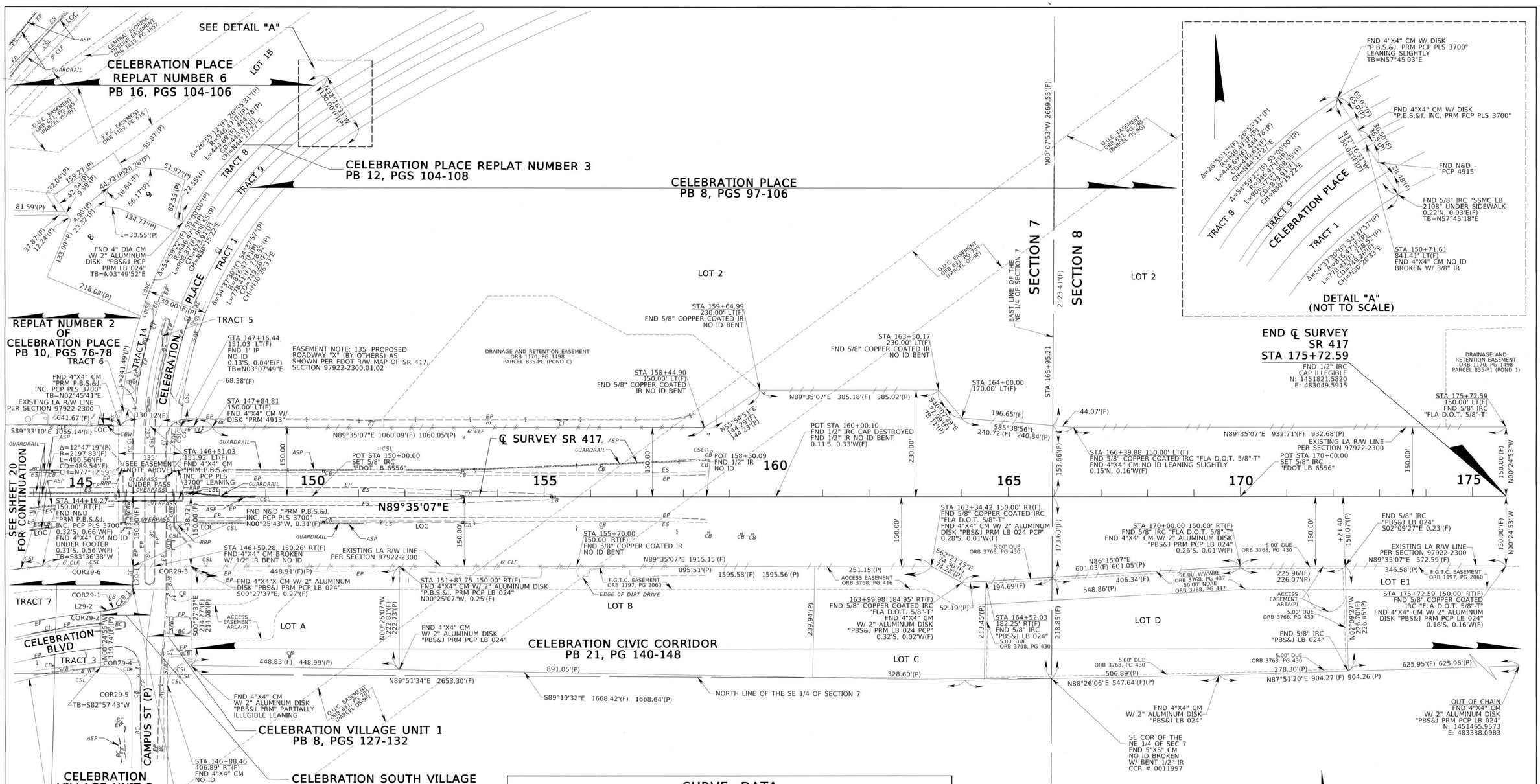

CURVE DATA

CURVE	Δ	RADIUS	LENGTH	CHORD DISTANCE	CHORD BEARING
C29-1	80°55'00"(F) 80°47'17"(P)	48.50'(F)(P)	68.49'(F) 68.39'(P)	62.94'(F)	N40°01'47"E

LINE DATA

LINE	BEARING	DISTANCE
L29-1	N00°25'43"W	45.04'(F) 44.75'(P)
L29-2	N80°37'01"E	28.15'(F) 28.27'(P)

CORNER DATA

CORNER	DESCRIPTION
COR29-1	FND N&D "P.B.S.&J. INC. PRM PCP PLS 3700"
COR29-2	FND N&D "P.B.S.&J. INC. PRM PCP PLS 3700"
COR29-3	STA 146+85.14, 150.31' RT(F), FND N&D "BS&A LB 1221"
COR29-4	STA 145+44.70, 367.07' RT(F), FND N&D "P.B.S.&J. INC. PRM PCP PLS 3700"
COR29-5	STA 146+11.36, 415.58' RT(F), FND 4"X4" CM W/ DISK "P.B.S.&J. INC. PRM PCP PLS 3700"
COR29-6	STA 145+44.81, 150.31' RT(F), FND 4"X4" CM NO ID

SECTION 7, TOWNSHIP 25 SOUTH, RANGE 28 EAST

SECTION 8, TOWNSHIP 25 SOUTH, RANGE 28 EAST

THIS MAP IS NOT A SURVEY

STATE ROAD 400 (INTERSTATE 4) FROM WEST OF CR 532 TO EAST OF SR 522

SEE SHEET ONE FOR GENERAL NOTES AND LEGEND

RIGHT OF WAY MAP	FLORIDA DEPARTMENT OF TRANSPORTATION SURVEYING AND MAPPING	APPROVED BY: FOR DISTRICT SURVEYOR	DATE 11-12-19	REVISION	BY	DATE	REVISION	BY	DATE

	BY	DATE
PRELIM	P.MCANALLY	11/15/2017
FINAL	P. deVIVERO	11/12/2019
CHECKED	R. HOLLAND	11/12/2019

FED. PROJ. D518-083-B — SECTION 92130

STATE ROAD NO. 400 (INTERSTATE 4) — OSCEOLA COUNTY

MAPS PREPARED BY: GEODATA CONSULTANTS, INC.

DATA SOURCE: SEE GENERAL NOTES ON SHEET 1

SCALE: 1" = 100'

F.P. NO. 431456-1 — SHEET 32 OF 52

11/27/2019

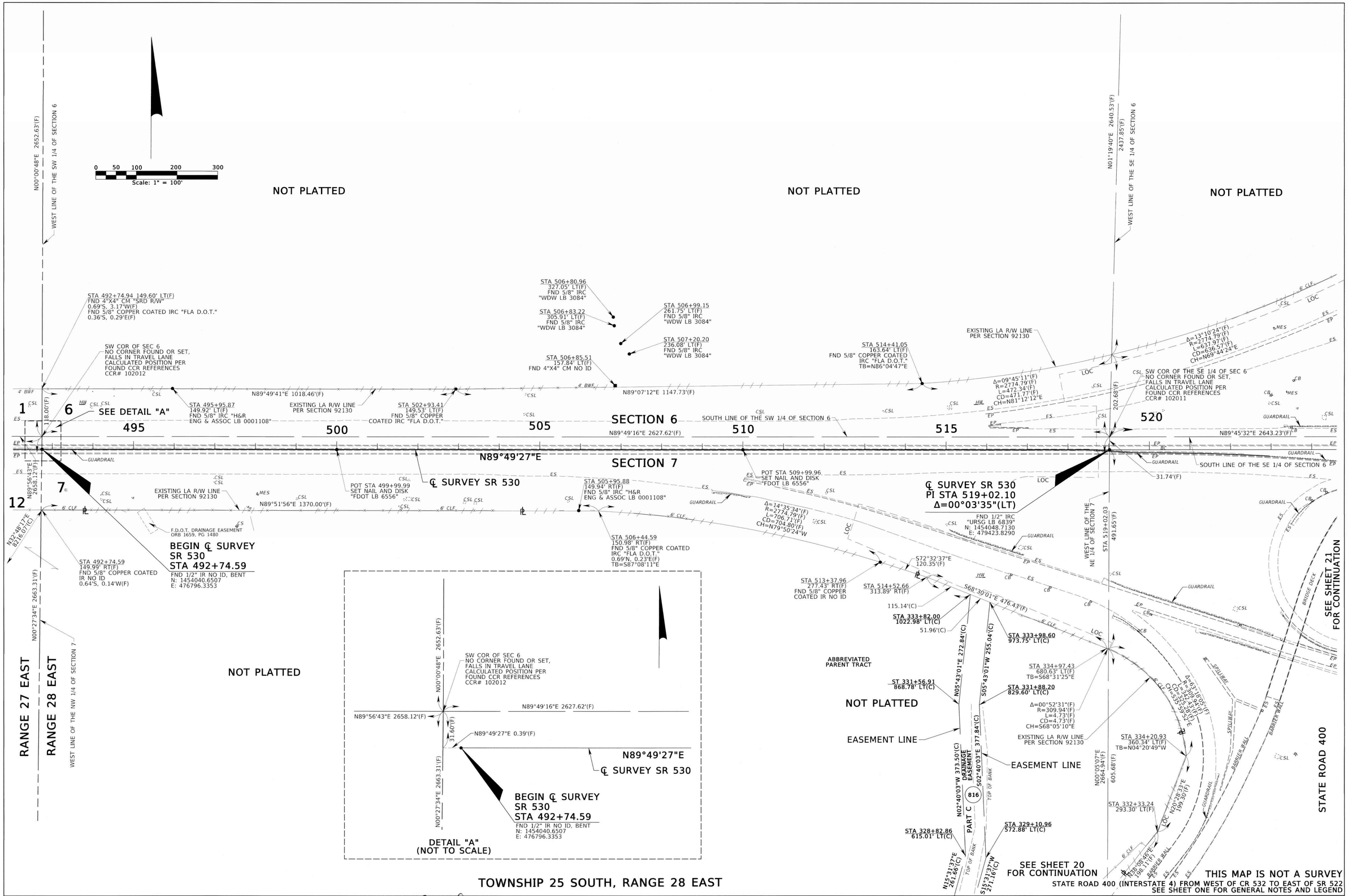

RIGHT OF WAY MAP	FLORIDA DEPARTMENT OF TRANSPORTATION SURVEYING AND MAPPING	APPROVED BY FOR DISTRICT SURVEYOR	DATE 11-12-19	REVISION	BY	DATE	REVISION	BY	DATE		BY	DATE	FED. PROJ. D518-083-B	SECTION 92130	MAPS PREPARED BY: GEODATA CONSULTANTS, INC.
										PRELIM	P.MCANALLY	11/15/2017			DATA SOURCE: SEE GENERAL NOTES ON SHEET 1
										FINAL	P. deVIVERO	11/12/2019			SCALE: 1" = 100'
										CHECKED	R. HOLLAND	11/12/2019	STATE ROAD NO. 400 (INTERSTATE 4)	OSCEOLA COUNTY	F.P. NO. 431456-1 / SHEET 33 OF 52

11/27/2019

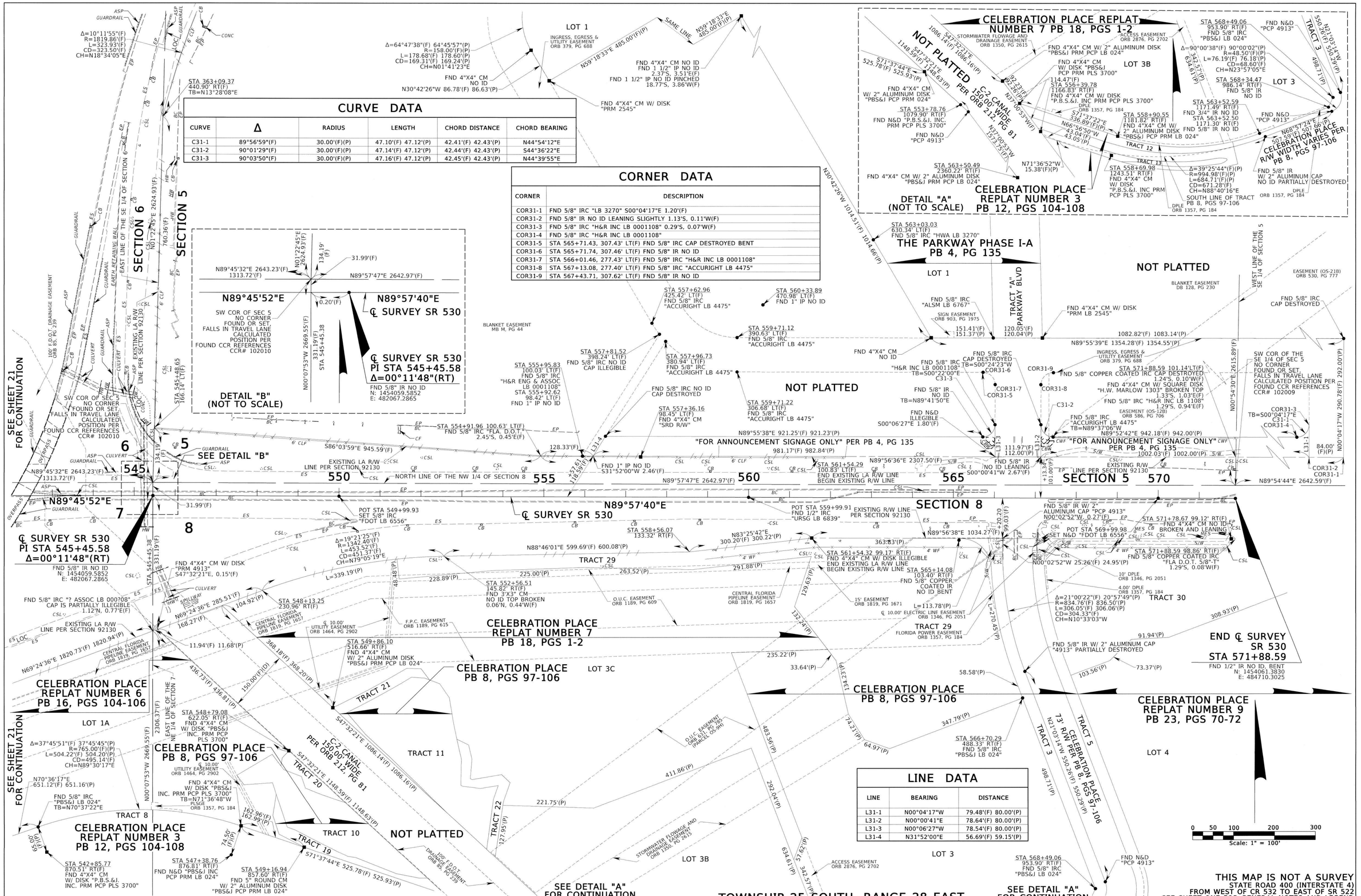

CURVE DATA

CURVE	Δ	RADIUS	LENGTH	CHORD DISTANCE	CHORD BEARING
C31-1	89°56'59"(F)	30.00'(F)(P)	47.10'(F) 47.12'(P)	42.41'(F) 42.43'(P)	N44°54'12"E
C31-2	90°01'29"(F)	30.00'(F)(P)	47.14'(F) 47.12'(P)	42.44'(F) 42.43'(P)	S44°36'22"E
C31-3	90°03'50"(F)	30.00'(F)(P)	47.16'(F) 47.12'(P)	42.45'(F) 42.43'(P)	N44°39'55"E

CORNER DATA

CORNER	DESCRIPTION
COR31-1	FND 5/8" IRC "LB 3270" S00°04'17"E 1.20'(F)
COR31-2	FND 5/8" IR NO ID LEANING SLIGHTLY 1.13'S, 0.11'W(F)
COR31-3	FND 5/8" IRC "H&R INC LB 0001108" 0.29'S, 0.07'W(F)
COR31-4	FND 5/8" IRC "H&R INC LB 0001108"
COR31-5	STA 565+71.43, 307.43' LT(F) FND 5/8" IRC CAP DESTROYED BENT
COR31-6	STA 565+71.74, 307.46' LT(F) FND 5/8" IR NO ID
COR31-7	STA 566+01.46, 277.43' LT(F) FND 5/8" IRC "H&R INC LB 0001108"
COR31-8	STA 567+13.08, 277.40' LT(F) FND 5/8" IRC "ACCURIGHT LB 4475"
COR31-9	STA 567+43.71, 307.62' LT(F) FND 5/8" IR NO ID

LINE DATA

LINE	BEARING	DISTANCE
L31-1	N00°04'17"W	79.48'(F) 80.00'(P)
L31-2	N00°00'41"E	78.64'(F) 80.00'(P)
L31-3	N00°06'27"W	78.54'(F) 80.00'(P)
L31-4	N31°52'00"E	56.69'(F) 59.15'(P)

THIS MAP IS NOT A SURVEY
STATE ROAD 400 (INTERSTATE 4)
FROM WEST OF CR 532 TO EAST OF SR 522
SEE SHEET ONE FOR GENERAL NOTES AND LEGEND

RIGHT OF WAY MAP	FLORIDA DEPARTMENT OF TRANSPORTATION SURVEYING AND MAPPING	APPROVED BY	DATE 11-12-19	REVISION	BY	DATE	REVISION	BY	DATE		BY	DATE	FED. PROJ. D518-083-B	SECTION 92130	MAPS PREPARED BY: GEODATA CONSULTANTS, INC.	DATA SOURCE: SEE GENERAL NOTES ON SHEET 1	
		FOR DISTRICT SURVEYOR								PRELIM	P.MCANALLY	11/15/2017				SCALE: 1" = 100'	
										FINAL	P. deVIVERO	11/12/2019	STATE ROAD NO. 400 (INTERSTATE 4)	OSCEOLA COUNTY	F.P. NO. 431456-1		SHEET 34 OF 52
										CHECKED	R. HOLLAND	11/12/2019					

11/27/2019

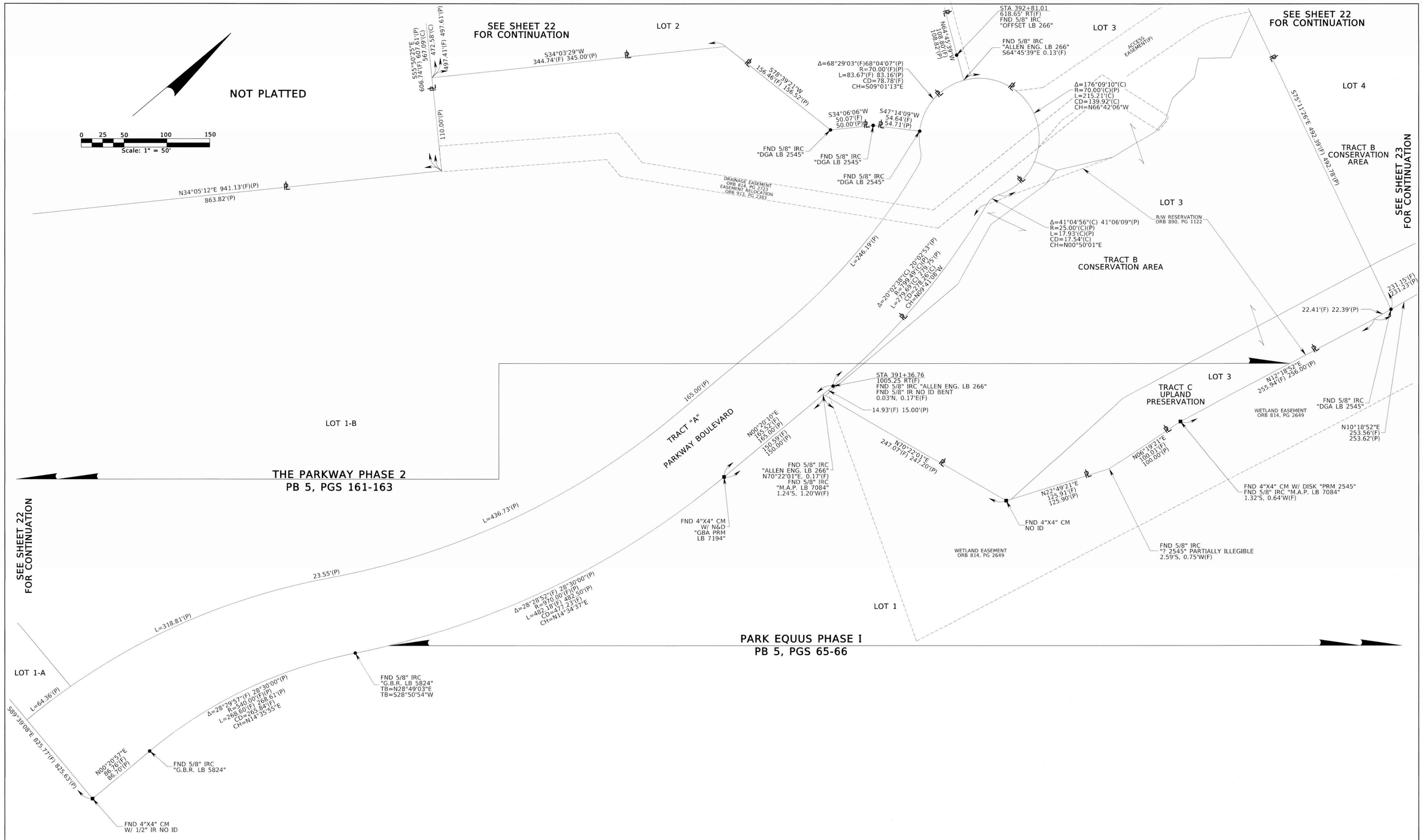

THIS MAP IS NOT A SURVEY

STATE ROAD 400 (INTERSTATE 4) FROM WEST OF CR 532 TO EAST OF SR 522
SEE SHEET ONE FOR GENERAL NOTES AND LEGEND

RIGHT OF WAY MAP	FLORIDA DEPARTMENT OF TRANSPORTATION SURVEYING AND MAPPING	APPROVED BY FOR DISTRICT SURVEYOR	DATE 11-12-19	REVISION	BY	DATE	REVISION	BY	DATE		BY	DATE	FED. PROJ. D518-083-B	SECTION 92130	MAPS PREPARED BY: GEODATA CONSULTANTS, INC.	DATA SOURCE: SEE GENERAL NOTES ON SHEET 1	
										PRELIM	P.MCANALLY	11/15/2017				SCALE: 1" = 50'	
										FINAL	P. deVIVERO	11/12/2019	STATE ROAD NO. 400 (INTERSTATE 4)	OSCEOLA COUNTY	F.P. NO. 431456-1		SHEET 35 OF 52
										CHECKED	R. HOLLAND	11/12/2019					

11/27/2019

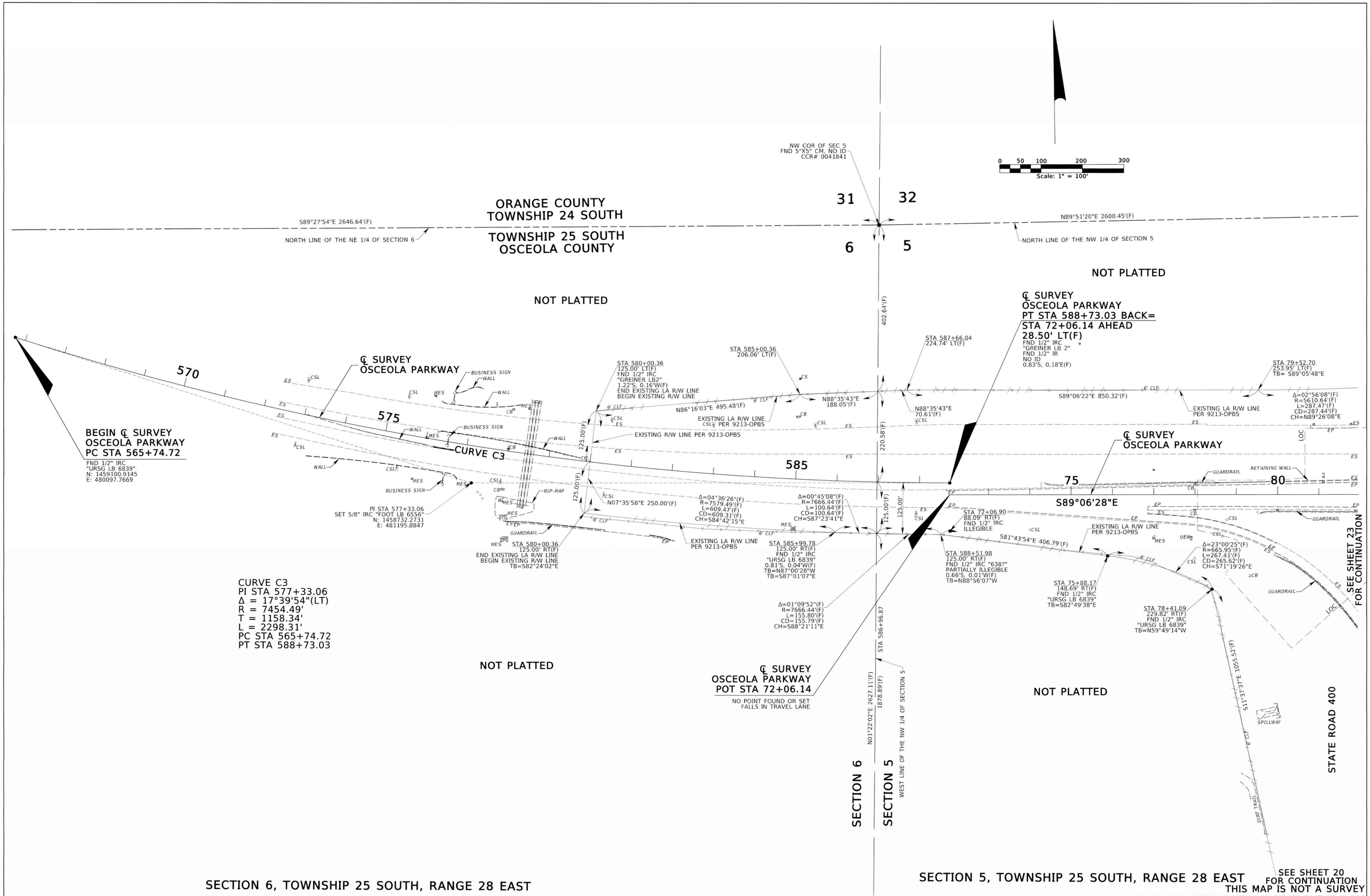

THIS MAP IS NOT A SURVEY

STATE ROAD 400 (INTERSTATE 4) FROM WEST OF CR 532 TO EAST OF SR 522
SEE SHEET ONE FOR GENERAL NOTES AND LEGEND

RIGHT OF WAY MAP	FLORIDA DEPARTMENT OF TRANSPORTATION SURVEYING AND MAPPING	APPROVED BY FOR DISTRICT SURVEYOR	DATE 11-12-19	REVISION	BY	DATE	REVISION	BY	DATE		BY	DATE	FED. PROJ. D518-083-B	SECTION 92130	MAPS PREPARED BY: GEODATA CONSULTANTS, INC.	DATA SOURCE: SEE GENERAL NOTES ON SHEET 1 SCALE: 1" = 100'	
										PRELIM	P.MCANALLY	11/15/2017					
										FINAL	P. deVIVERO	11/12/2019					
										CHECKED	R. HOLLAND	11/12/2019	STATE ROAD NO. 400 (INTERSTATE 4)	OSCEOLA COUNTY	F.P. NO. 431456-1		SHEET 36 OF 52

11/27/2019

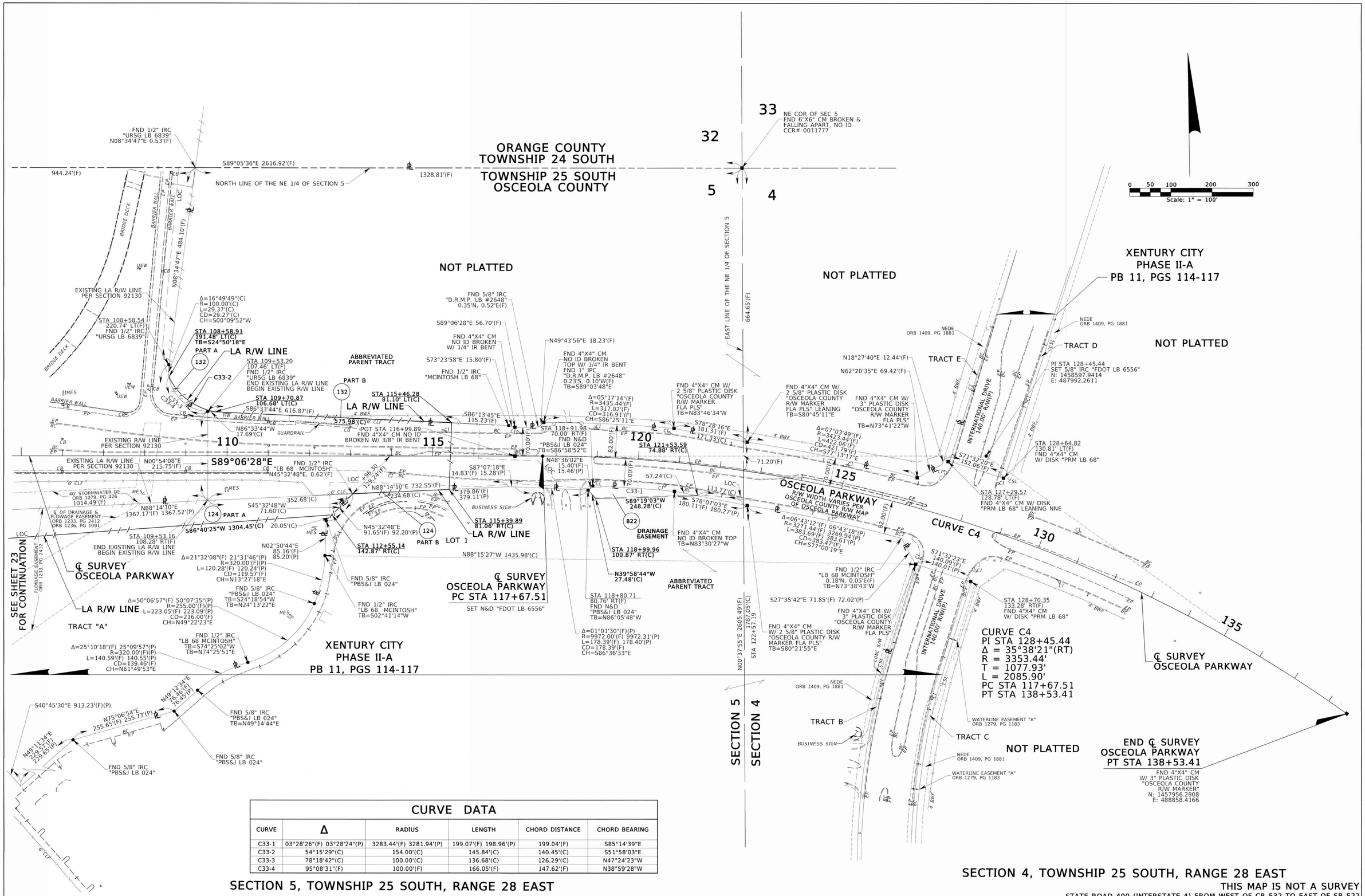

CURVE DATA					
CURVE	Δ	RADIUS	LENGTH	CHORD DISTANCE	CHORD BEARING
C33-1	03°28'26"(F) 03°28'24"(P)	3283.44'(F) 3281.94'(P)	199.07'(F) 198.96'(P)	199.04'(F)	S85°14'39"E
C33-2	54°15'29"(C)	154.00'(C)	145.84'(C)	140.45'(C)	S51°58'03"E
C33-3	78°18'42"(C)	100.00'(C)	136.68'(C)	126.29'(C)	N47°24'23"W
C33-4	95°08'31"(F)	100.00'(F)	166.05'(F)	147.62'(F)	N38°59'28"W

SECTION 5, TOWNSHIP 25 SOUTH, RANGE 28 EAST

SECTION 4, TOWNSHIP 25 SOUTH, RANGE 28 EAST

THIS MAP IS NOT A SURVEY

STATE ROAD 400 (INTERSTATE 4) FROM WEST OF CR 532 TO EAST OF SR 522
SEE SHEET ONE FOR GENERAL NOTES AND LEGEND

RIGHT OF WAY MAP	FLORIDA DEPARTMENT OF TRANSPORTATION SURVEYING AND MAPPING	APPROVED FOR DISTRICT SURVEYOR	DATE 11-12-19	REVISION	BY	DATE	REVISION	BY	DATE		BY	DATE	FED. PROJ. D518-083-B	SECTION 92130	MAPS PREPARED BY: GEODATA CONSULTANTS, INC.	DATA SOURCE: SEE GENERAL NOTES ON SHEET 1
										PRELIM	P.MCANALLY	11/15/2017				SCALE: 1" = 100'
										FINAL	P. deVIVERO	11/12/2019	STATE ROAD NO. 400 (INTERSTATE 4)	OSCEOLA COUNTY		
										CHECKED	R. HOLLAND	11/12/2019			F.P. NO. 431456-1	SHEET 37 OF 52

11/27/2019

LINE DATA

LINE	BEARING	DISTANCE
L10-1	N74°20'53"E	37.26'(F) 37.30'(P)
L10-2	N76°34'17"E	48.52'(F) 48.57'(P)
L10-3	N71°40'02"E	48.63'(F) 48.57'(P)
L10-4	N66°52'25"E	43.30'(F) 43.20'(P)
L34-1	N20°43'22"W	53.27'(F) 53.23'(P)
L34-2	N22°08'18"W	35.38'(F) 35.21'(P)
L34-3	N24°01'26"W	34.92'(F) 35.00'(P)

CURVE DATA

CURVE	Δ	RADIUS	LENGTH	CHORD DISTANCE	CHORD BEARING
C10-4	34°19'54"(F)	370.00'(F)(P)	221.70'(F)	218.40'(F)	S32°42'00"E

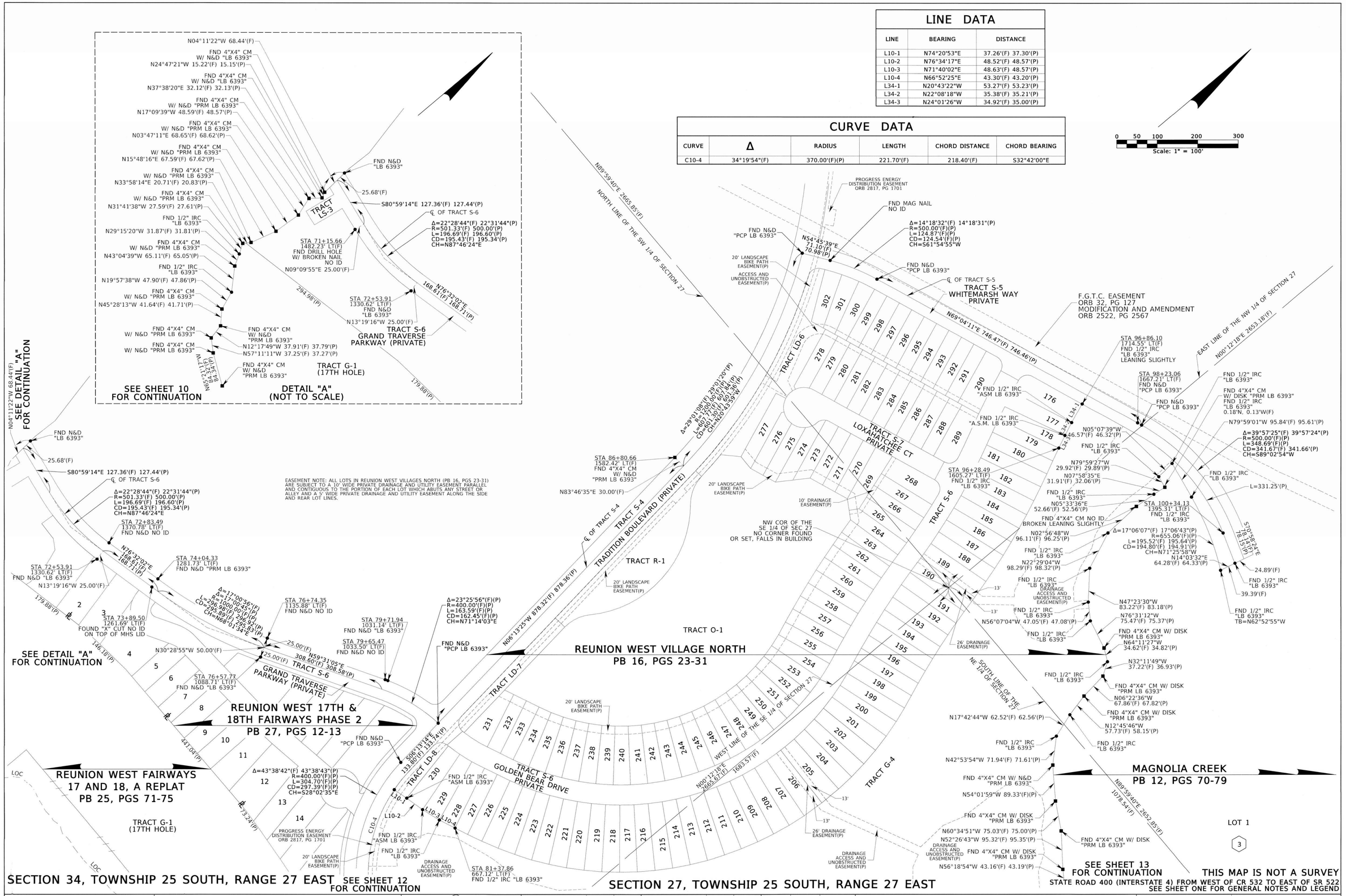

RIGHT OF WAY MAP	FLORIDA DEPARTMENT OF TRANSPORTATION SURVEYING AND MAPPING	APPROVED BY / DATE 11-12-19 / FOR DISTRICT SURVEYOR	REVISION / BY / DATE	REVISION / BY / DATE	PRELIM / FINAL / CHECKED — BY: P.MCANALLY, P. deVIVERO, R. HOLLAND — DATE: 11/15/2017, 11/12/2019, 11/12/2019	FED. PROJ. D518-083-B STATE ROAD NO. 400 (INTERSTATE 4)	SECTION 92130 OSCEOLA COUNTY	MAPS PREPARED BY: GEODATA CONSULTANTS, INC. F.P. NO. 431456-1	DATA SOURCE: SEE GENERAL NOTES ON SHEET 1 SCALE: 1" = 100' SHEET 38 OF 52

11/27/2019

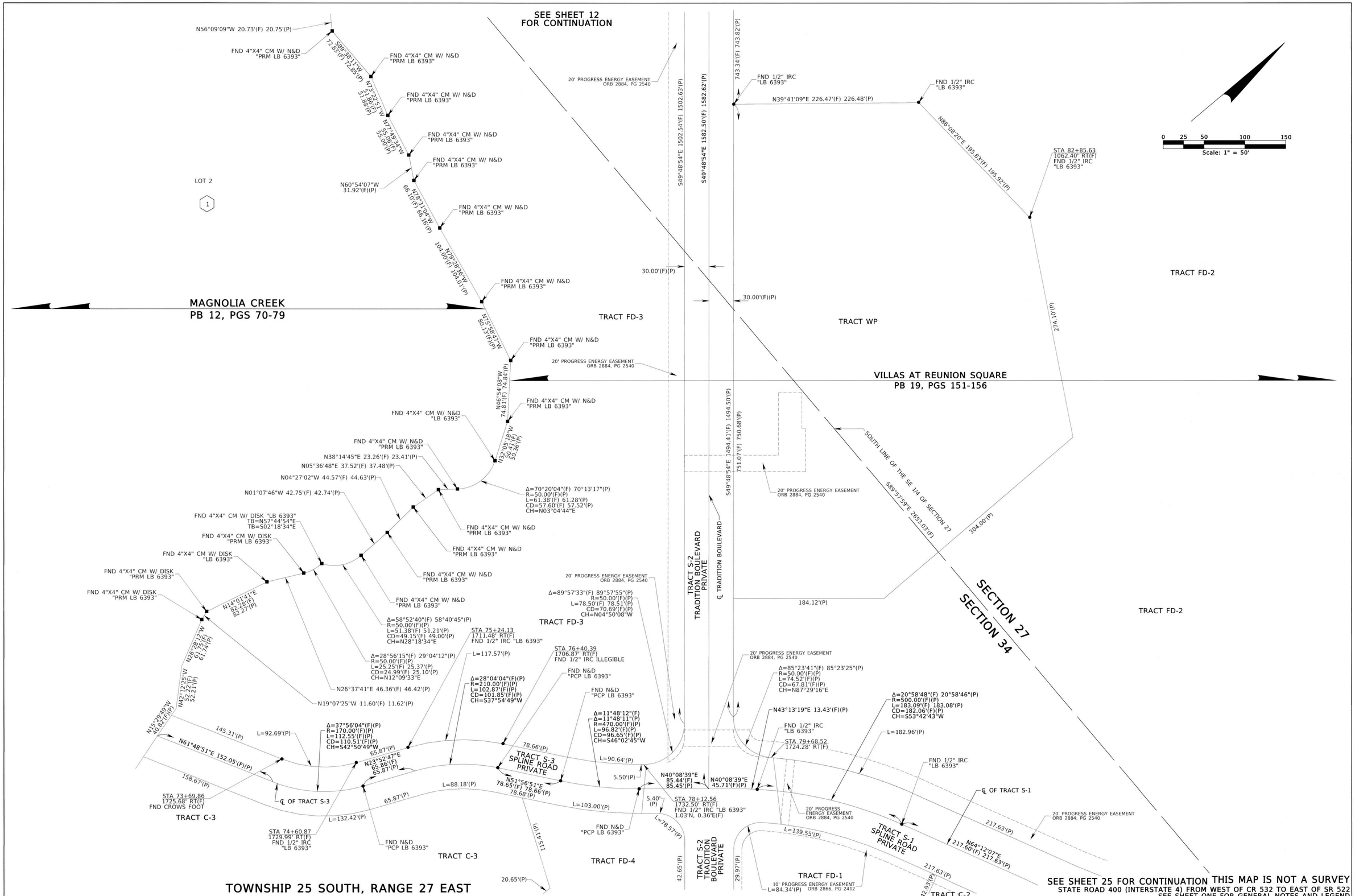

RIGHT OF WAY MAP	FLORIDA DEPARTMENT OF TRANSPORTATION SURVEYING AND MAPPING	APPROVED BY FOR DISTRICT SURVEYOR	DATE 11-12-19	REVISION	BY	DATE	REVISION	BY	DATE		BY	DATE	FED. PROJ. D518-083-B	SECTION 92130	MAPS PREPARED BY: GEODATA CONSULTANTS, INC.	DATA SOURCE: SEE GENERAL NOTES ON SHEET 1 SCALE: 1" = 50'	
										PRELIM	P.MCANALLY	11/15/2017					
										FINAL	P. deVIVERO	11/12/2019	STATE ROAD NO. 400 (INTERSTATE 4)	OSCEOLA COUNTY	F.P. NO. 431456-1		SHEET 39 OF 52
										CHECKED	R. HOLLAND	11/12/2019					

11/27/2019

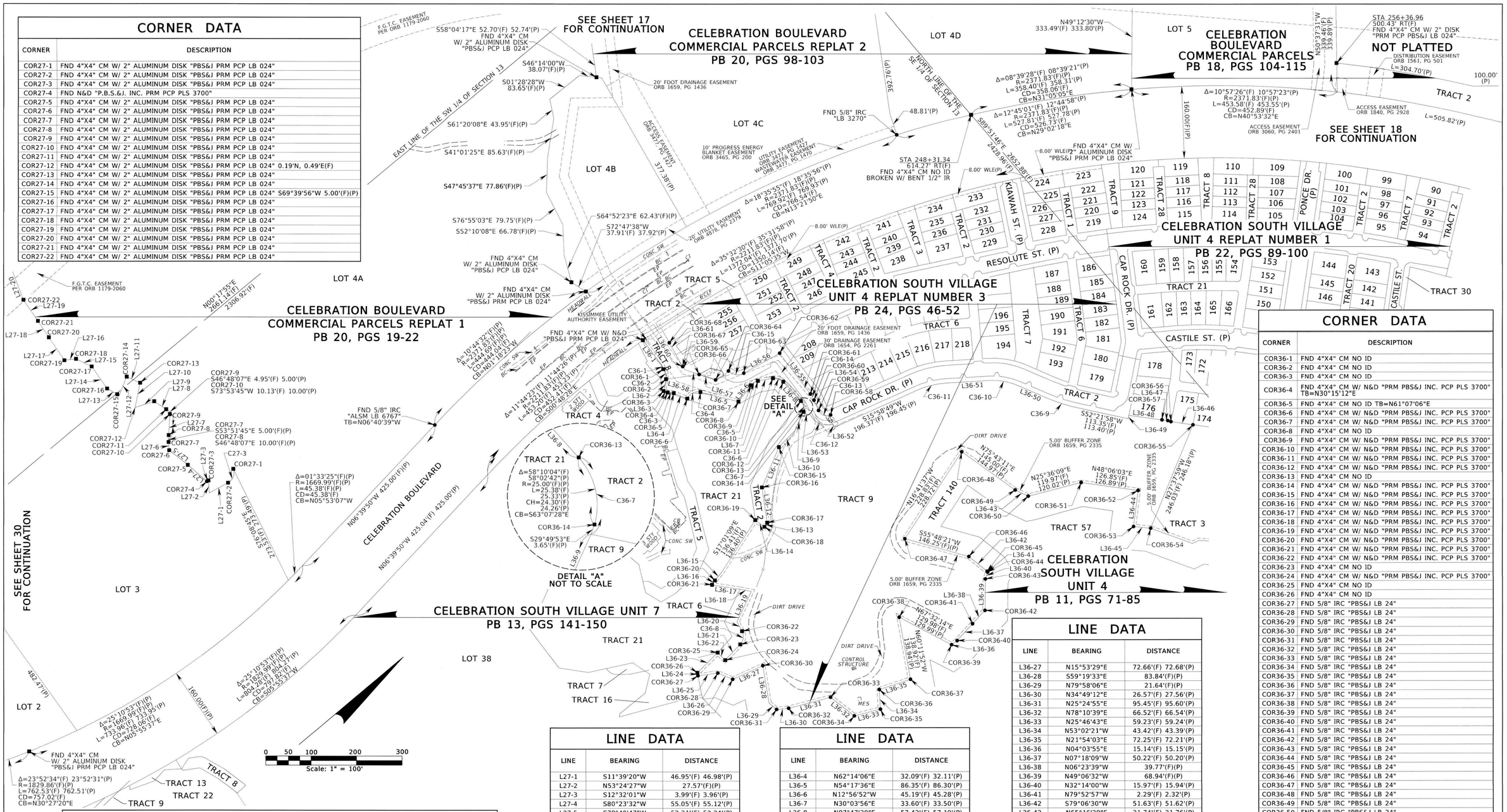

CORNER DATA

CORNER	DESCRIPTION
COR27-1	FND 4"X4" CM W/ 2" ALUMINUM DISK "PBS&J PRM PCP LB 024"
COR27-2	FND 4"X4" CM W/ 2" ALUMINUM DISK "PBS&J PRM PCP LB 024"
COR27-3	FND 4"X4" CM W/ 2" ALUMINUM DISK "PBS&J PRM PCP LB 024"
COR27-4	FND N&D "P.B.S.&J. INC. PRM PCP PLS 3700"
COR27-5	FND 4"X4" CM W/ 2" ALUMINUM DISK "PBS&J PRM PCP LB 024"
COR27-6	FND 4"X4" CM W/ 2" ALUMINUM DISK "PBS&J PRM PCP LB 024"
COR27-7	FND 4"X4" CM W/ 2" ALUMINUM DISK "PBS&J PRM PCP LB 024"
COR27-8	FND 4"X4" CM W/ 2" ALUMINUM DISK "PBS&J PRM PCP LB 024"
COR27-9	FND 4"X4" CM W/ 2" ALUMINUM DISK "PBS&J PRM PCP LB 024"
COR27-10	FND 4"X4" CM W/ 2" ALUMINUM DISK "PBS&J PRM PCP LB 024"
COR27-11	FND 4"X4" CM W/ 2" ALUMINUM DISK "PBS&J PRM PCP LB 024"
COR27-12	FND 4"X4" CM W/ 2" ALUMINUM DISK "PBS&J PRM PCP LB 024" 0.19'N, 0.49'E(F)
COR27-13	FND 4"X4" CM W/ 2" ALUMINUM DISK "PBS&J PRM PCP LB 024"
COR27-14	FND 4"X4" CM W/ 2" ALUMINUM DISK "PBS&J PRM PCP LB 024"
COR27-15	FND 4"X4" CM W/ 2" ALUMINUM DISK "PBS&J PRM PCP LB 024" S69°39'56"W 5.00'(F)(P)
COR27-16	FND 4"X4" CM W/ 2" ALUMINUM DISK "PBS&J PRM PCP LB 024"
COR27-17	FND 4"X4" CM W/ 2" ALUMINUM DISK "PBS&J PRM PCP LB 024"
COR27-18	FND 4"X4" CM W/ 2" ALUMINUM DISK "PBS&J PRM PCP LB 024"
COR27-19	FND 4"X4" CM W/ 2" ALUMINUM DISK "PBS&J PRM PCP LB 024"
COR27-20	FND 4"X4" CM W/ 2" ALUMINUM DISK "PBS&J PRM PCP LB 024"
COR27-21	FND 4"X4" CM W/ 2" ALUMINUM DISK "PBS&J PRM PCP LB 024"
COR27-22	FND 4"X4" CM W/ 2" ALUMINUM DISK "PBS&J PRM PCP LB 024"

CORNER DATA

CORNER	DESCRIPTION
COR36-1	FND 4"X4" CM NO ID
COR36-2	FND 4"X4" CM NO ID
COR36-3	FND 4"X4" CM NO ID
COR36-4	FND 4"X4" CM W/ N&D "PRM PBS&J INC. PCP PLS 3700" TB=N30°15'12"E
COR36-5	FND 4"X4" CM NO ID TB=N61°07'06"E
COR36-6	FND 4"X4" CM W/ N&D "PRM PBS&J INC. PCP PLS 3700"
COR36-7	FND 4"X4" CM W/ N&D "PRM PBS&J INC. PCP PLS 3700"
COR36-8	FND 4"X4" CM NO ID
COR36-9	FND 4"X4" CM W/ N&D "PRM PBS&J INC. PCP PLS 3700"
COR36-10	FND 4"X4" CM W/ N&D "PRM PBS&J INC. PCP PLS 3700"
COR36-11	FND 4"X4" CM W/ N&D "PRM PBS&J INC. PCP PLS 3700"
COR36-12	FND 4"X4" CM W/ N&D "PRM PBS&J INC. PCP PLS 3700"
COR36-13	FND 4"X4" CM NO ID
COR36-14	FND 4"X4" CM W/ N&D "PRM PBS&J INC. PCP PLS 3700"
COR36-15	FND 4"X4" CM W/ N&D "PRM PBS&J INC. PCP PLS 3700"
COR36-16	FND 4"X4" CM W/ N&D "PRM PBS&J INC. PCP PLS 3700"
COR36-17	FND 4"X4" CM W/ N&D "PRM PBS&J INC. PCP PLS 3700"
COR36-18	FND 4"X4" CM W/ N&D "PRM PBS&J INC. PCP PLS 3700"
COR36-19	FND 4"X4" CM W/ N&D "PRM PBS&J INC. PCP PLS 3700"
COR36-20	FND 4"X4" CM W/ N&D "PRM PBS&J INC. PCP PLS 3700"
COR36-21	FND 4"X4" CM W/ N&D "PRM PBS&J INC. PCP PLS 3700"
COR36-22	FND 4"X4" CM W/ N&D "PRM PBS&J INC. PCP PLS 3700"
COR36-23	FND 4"X4" CM NO ID
COR36-24	FND 4"X4" CM W/ N&D "PRM PBS&J INC. PCP PLS 3700"
COR36-25	FND 4"X4" CM NO ID
COR36-26	FND 4"X4" CM NO ID
COR36-27	FND 5/8" IRC "PBS&J LB 24"
COR36-28	FND 5/8" IRC "PBS&J LB 24"
COR36-29	FND 5/8" IRC "PBS&J LB 24"
COR36-30	FND 5/8" IRC "PBS&J LB 24"
COR36-31	FND 5/8" IRC "PBS&J LB 24"
COR36-32	FND 5/8" IRC "PBS&J LB 24"
COR36-33	FND 5/8" IRC "PBS&J LB 24"
COR36-34	FND 5/8" IRC "PBS&J LB 24"
COR36-35	FND 5/8" IRC "PBS&J LB 24"
COR36-36	FND 5/8" IRC "PBS&J LB 24"
COR36-37	FND 5/8" IRC "PBS&J LB 24"
COR36-38	FND 5/8" IRC "PBS&J LB 24"
COR36-39	FND 5/8" IRC "PBS&J LB 24"
COR36-40	FND 5/8" IRC "PBS&J LB 24"
COR36-41	FND 5/8" IRC "PBS&J LB 24"
COR36-42	FND 5/8" IRC "PBS&J LB 24"
COR36-43	FND 5/8" IRC "PBS&J LB 24"
COR36-44	FND 5/8" IRC "PBS&J LB 24"
COR36-45	FND 5/8" IRC "PBS&J LB 24"
COR36-46	FND 5/8" IRC "PBS&J LB 24"
COR36-47	FND 5/8" IRC "PBS&J LB 24"
COR36-48	FND 5/8" IRC "PBS&J LB 24"
COR36-49	FND 5/8" IRC "PBS&J LB 24"
COR36-50	FND 5/8" IRC "PBS&J LB 24"
COR36-51	FND 5/8" IRC "PBS&J LB 24"
COR36-52	FND 5/8" IRC "PBS&J LB 24"
COR36-53	FND 5/8" IRC "PBS&J LB 24"
COR36-54	FND 5/8" IRC "PBS&J LB 24"
COR36-55	FND 5/8" IRC "P.R.M. LB 3270"
COR36-56	FND 5/8" IRC "P.R.M. LB 3270"
COR36-57	FND 5/8" IRC "HWA LB 3270"
COR36-58	FND N&D "PCP LB 3270"
COR36-59	FND N&D "PCP LB 3270"
COR36-60	FND N&D "PCP LB 3270"
COR36-61	FND N&D "PCP LB 3270"
COR36-62	FND N&D "PCP LB 3270"
COR36-63	FND N&D "PCP LB 3270"
COR36-64	FND N&D "PCP LB 3270"
COR36-65	FND 5/8" IRC "PRM LB 3270"
COR36-66	FND 5/8" IRC "PRM LB 3270"
COR36-67	FND 5/8" IRC "HWA LB 3270"
COR36-68	FND 5/8" IRC "HWA LB 3270"

LINE DATA

LINE	BEARING	DISTANCE
L27-1	S11°39'20"W	46.95'(F) 46.98'(P)
L27-2	N53°24'27"W	27.57'(F)(P)
L27-3	S12°32'01"W	3.99'(F) 3.96'(P)
L27-4	S80°23'32"W	55.05'(F) 55.12'(P)
L27-5	S78°49'47"W	52.31'(F) 52.34'(P)
L27-6	N53°51'45"W	23.14'(F)(P)
L27-7	N46°48'07"W	61.60'(F) 61.66'(P)
L27-8	S73°53'45"W	41.88'(F) 41.84'(P)
L27-9	S22°19'26"W	44.27'(F) 44.28'(P)
L27-10	N38°14'36"W	55.33'(F) 55.34'(P)
L27-11	S65°00'41"W	32.49'(F) 32.47'(P)
L27-12	S27°59'34"E	44.55'(F) 44.51'(P)
L27-13	S69°39'56"W	30.47'(F) 30.43'(P)
L27-14	N84°42'34"W	59.43'(F) 59.45'(P)
L27-15	S66°07'19"W	38.42'(F)(P)
L27-16	S33°16'33"W	25.58'(F) 25.59'(P)
L27-17	N83°59'34"W	61.01'(F) 60.96'(P)
L27-18	N83°41'35"W	43.20'(F) 43.31'(P)
L27-19	N84°39'46"W	56.45'(F) 56.40'(P)
L27-20	N70°45'49"W	66.31'(F) 65.86'(P)
L36-1	S87°00'00"E	66.41'(F)(P)
L36-2	S38°11'04"E	26.89'(F)(P)
L36-3	N59°16'05"E	9.79'(F) 9.76'(P)

LINE DATA

LINE	BEARING	DISTANCE
L36-4	N62°14'06"E	32.09'(F) 32.11'(P)
L36-5	N54°17'36"E	86.35'(F) 86.30'(P)
L36-6	N12°56'52"W	45.19'(F) 45.28'(P)
L36-7	N30°03'56"E	33.60'(F) 33.50'(P)
L36-8	N87°47'30"E	57.43'(F) 57.19'(P)
L36-9	S25°38'46"E	41.70'(F) 41.59'(P)
L36-10	S05°38'43"E	50.91'(F) 50.94'(P)
L36-11	S26°57'37"E	96.37'(F) 96.29'(P)
L36-12	S58°18'24"E	78.42'(F) 78.49'(P)
L36-13	S16°35'13"E	11.07'(F) 11.04'(P)
L36-14	S76°44'34"W	25.02'(F) 25.00'(P)
L36-15	S10°55'59"E	23.84'(F)(P)
L36-16	S16°32'57"E	11.55'(F) 11.57'(P)
L36-17	N48°58'15"E	62.16'(F) 62.17'(P)
L36-18	N50°57'32"E	25.73'(F) 25.74'(P)
L36-19	S24°21'56"E	73.67'(F) 73.69'(P)
L36-20	S77°39'41"E	23.97'(F) 23.96'(P)
L36-21	S06°05'50"E	47.91'(F) 47.94'(P)
L36-22	S85°23'22"W	23.45'(F) 23.46'(P)
L36-23	S04°46'33"E	63.26'(F) 63.28'(P)
L36-24	S60°52'30"E	6.57'(F) 6.61'(P)
L36-25	N32°19'24"E	44.27'(F) 44.30'(P)
L36-26	N62°49'54"E	35.48'(F) 35.49'(P)

LINE DATA

LINE	BEARING	DISTANCE
L36-27	N15°53'29"E	72.66'(F) 72.68'(P)
L36-28	S59°19'33"E	83.84'(F)(P)
L36-29	N79°58'06"E	21.64'(F)(P)
L36-30	N34°49'12"E	26.57'(F) 27.56'(P)
L36-31	N25°24'55"E	95.45'(F) 95.60'(P)
L36-32	N78°10'39"E	66.52'(F) 66.54'(P)
L36-33	N25°46'43"E	59.23'(F) 59.24'(P)
L36-34	N53°02'21"W	43.42'(F) 43.39'(P)
L36-35	N21°54'03"E	72.25'(F) 72.21'(P)
L36-36	N04°03'55"E	15.14'(F) 15.15'(P)
L36-37	N07°18'09"W	50.22'(F) 50.20'(P)
L36-38	N06°23'39"W	39.77'(F)(P)
L36-39	N49°06'32"W	68.94'(F)(P)
L36-40	N32°14'00"W	15.97'(F) 15.94'(P)
L36-41	N79°52'57"W	2.29'(F) 2.32'(P)
L36-42	S79°06'30"W	51.63'(F) 51.62'(P)
L36-43	N65°16'29"E	31.74'(F) 31.76'(P)
L36-44	S42°31'13"E	80.08'(F) 80.09'(P)
L36-45	N45°40'18"E	38.08'(F) 38.26'(P)
L36-46	S48°22'11"W	48.88'(F) 48.92'(P)
L36-47	S51°50'22"W	20.11'(F) 20.00'(P)
L36-48	S47°52'10"W	73.78'(F) 73.81'(P)
L36-49	S38°07'29"E	7.60'(F)(P)
L36-50	S63°28'55"W	67.43'(F) 67.48'(P)
L36-51	S36°41'41"W	92.26'(F) 92.31'(P)
L36-52	S75°58'49"W	9.58'(F) 9.82'(P)
L36-53	S51°57'06"W	17.10'(F) 17.35'(P)
L36-54	S74°01'53"E	24.70'(F) 24.68'(P)
L36-55	S86°43'04"E	112.66'(F) 112.67'(P)
L36-56	N10°59'33"E	90.33'(F) 90.36'(P)
L36-57	N58°16'48"E	38.10'(F) 38.13'(P)
L36-58	N58°16'48"E	32.26'(F) 32.18'(P)
L36-59	S85°20'24"E	9.57'(F) 9.67'(P)
L36-60	N10°57'04"E	0.20'(F)(P)
L36-61	S79°02'56"E	97.62'(F) 97.63'(P)

CURVE DATA

CURVE	Δ	RADIUS	LENGTH	CHORD DISTANCE	CHORD BEARING
C27-3	81°18'19"(F) 81°34'25"(P)	25.00'(F)(P)	35.48'(F) 35.59'(P)	32.57'(F)	N28°59'49"W
C36-1	27°56'46"(F) 28°11'15"(P)	25.00'(F)(P)	12.19'(F) 12.30'(P)	12.07'(F) 12.18'(P)	S73°01'37"E
C36-2	54°01'40"(F) 54°11'05"(P)	25.00'(F)(P)	23.57'(F) 23.64'(P)	22.71'(F) 22.77'(P)	S65°11'54"E
C36-3	30°51'54"(F) 30°37'39"(P)	25.00'(F)(P)	13.47'(F) 13.36'(P)	13.31'(F) 13.21'(P)	N45°41'09"E
C36-4	80°54'40"(F) 81°17'26"(P)	25.00'(F)(P)	35.30'(F) 35.47'(P)	32.44'(F) 32.57'(P)	N13°50'16"E
C36-5	43°00'48"(F) 43°27'58"(P)	25.00'(F)(P)	18.77'(F) 18.97'(P)	18.33'(F) 18.51'(P)	N08°33'32"E
C36-6	57°43'34"(F) 58°02'44"(P)	25.00'(F)(P)	25.19'(F) 25.33'(P)	24.14'(F) 24.26'(P)	N58°55'43"E
C36-7	66°32'02"(F) 66°50'57"(P)	25.00'(F)(P)	29.03'(F) 29.17'(P)	27.43'(F) 27.54'(P)	N58°56'15"E
C36-8	71°33'51"(F) 71°30'47"(P)	25.00'(F)(P)	31.23'(F) 31.20'(P)	29.24'(F) 29.22'(P)	S41°52'45"E
C36-9	11°06'57"(F) 11°06'56"(P)	380.50'(F)(P)	73.82'(F)(P)	73.70'(F)(P)	N57°55'27"E
C36-10	26°47'14"(F) 26°47'13"(P)	138.50'(F)(P)	64.75'(F)(P)	64.16'(F)(P)	N50°05'18"E
C36-11	20°42'52"(F)(P)	192.50'(F)(P)	69.60'(F)(P)	69.22'(F)(P)	N26°20'15"E
C36-12	79°01'29"(F) 78°11'25"(P)	40.50'(F)(P)	55.86'(F) 55.27'(P)	51.54'(F) 51.08'(P)	N64°05'48"E
C36-13	90°07'46"(F) 90°00'00"(P)	20.00'(F)(P)	31.46'(F) 31.42'(P)	28.32'(F) 28.28'(P)	N60°54'14"E
C36-14	12°41'11"(F) 12°41'27"(P)	71.00'(F)(P)	15.72'(F) 15.73'(P)	15.69'(F)(P)	S80°22'28"E
C36-15	74°40'38"(F) 74°45'54"(P)	28.25'(F)(P)	36.82'(F) 36.86'(P)	34.27'(F) 34.30'(P)	N48°19'52"E

TOWNSHIP 25 SOUTH, RANGE 27 EAST

STATE ROAD 400 (INTERSTATE 4) FROM WEST OF CR 532 TO EAST OF SR 522
SEE SHEET ONE FOR GENERAL NOTES AND LEGEND

RIGHT OF WAY MAP

FLORIDA DEPARTMENT OF TRANSPORTATION
SURVEYING AND MAPPING

APPROVED BY: FOR DISTRICT SURVEYOR — DATE 11-12-19

REVISION	BY	DATE	REVISION	BY	DATE

	BY	DATE
PRELIM	P.MCANALLY	11/15/2017
FINAL	P. deVIVERO	11/12/2019
CHECKED	R. HOLLAND	11/12/2019

FED. PROJ. D518-083-B — SECTION 92130
STATE ROAD NO. 400 (INTERSTATE 4) — OSCEOLA COUNTY

MAPS PREPARED BY: GEODATA CONSULTANTS, INC.
DATA SOURCE: SEE GENERAL NOTES ON SHEET 1
SCALE: 1" = 100'

F.P. NO. 431456-1 — SHEET 40 OF 52

11/27/2019

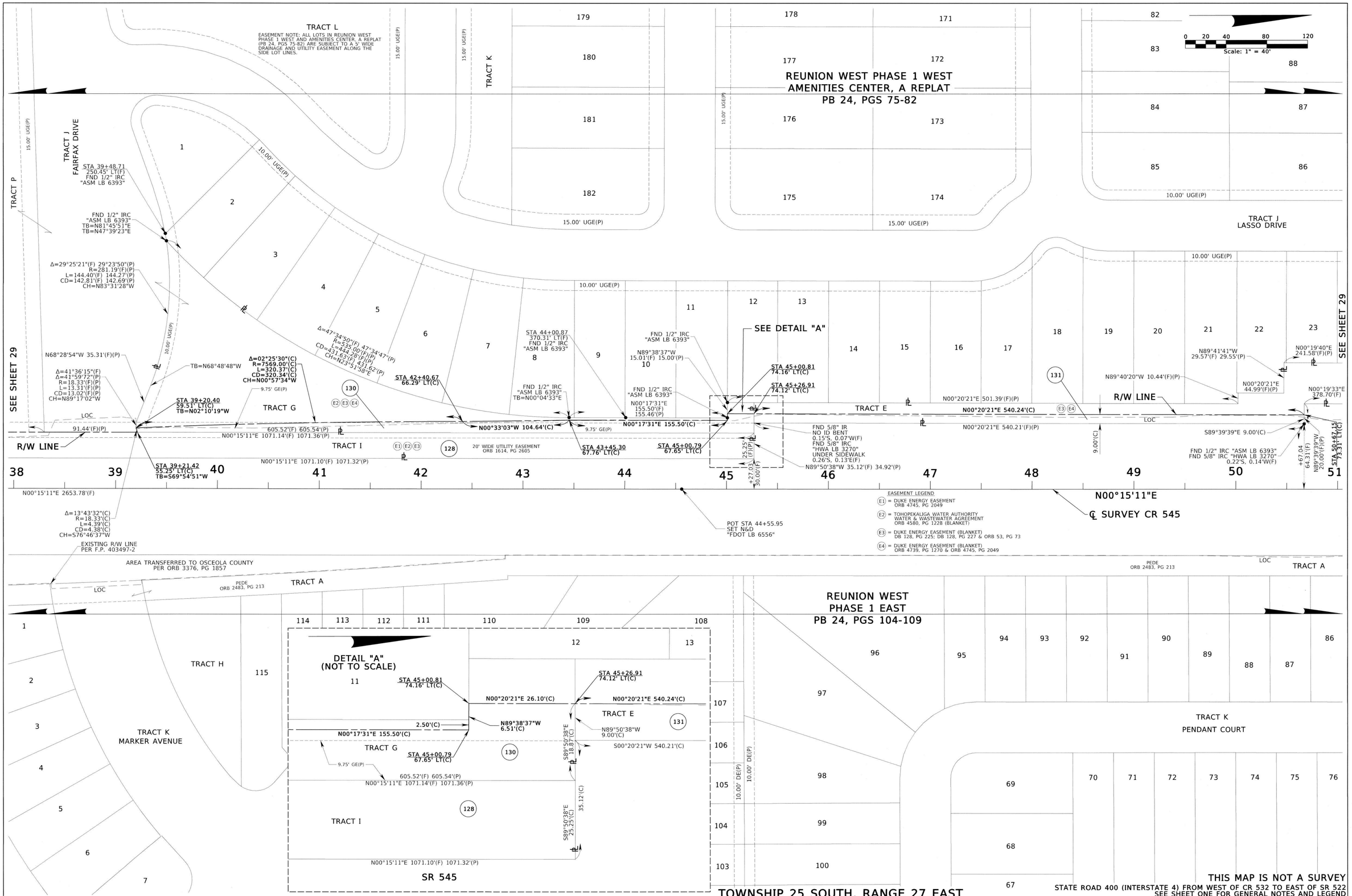

RIGHT OF WAY MAP	FLORIDA DEPARTMENT OF TRANSPORTATION SURVEYING AND MAPPING	APPROVED BY FOR DISTRICT SURVEYOR	DATE 11-12-19	REVISION	BY	DATE	REVISION	BY	DATE	PRELIM FINAL CHECKED	BY P.MCANALLY P. deVIVERO R. HOLLAND	DATE 11/15/2017 11/12/2019 11/12/2019	FED. PROJ. D518-083-B STATE ROAD NO. 400 (INTERSTATE 4)
SECTION 92130 OSCEOLA COUNTY	MAPS PREPARED BY: GEODATA CONSULTANTS, INC.	DATA SOURCE: SEE GENERAL NOTES ON SHEET 1 SCALE: 1" = 40'	F.P. NO. 431456-1	SHEET 41 OF 52									

11/27/2019

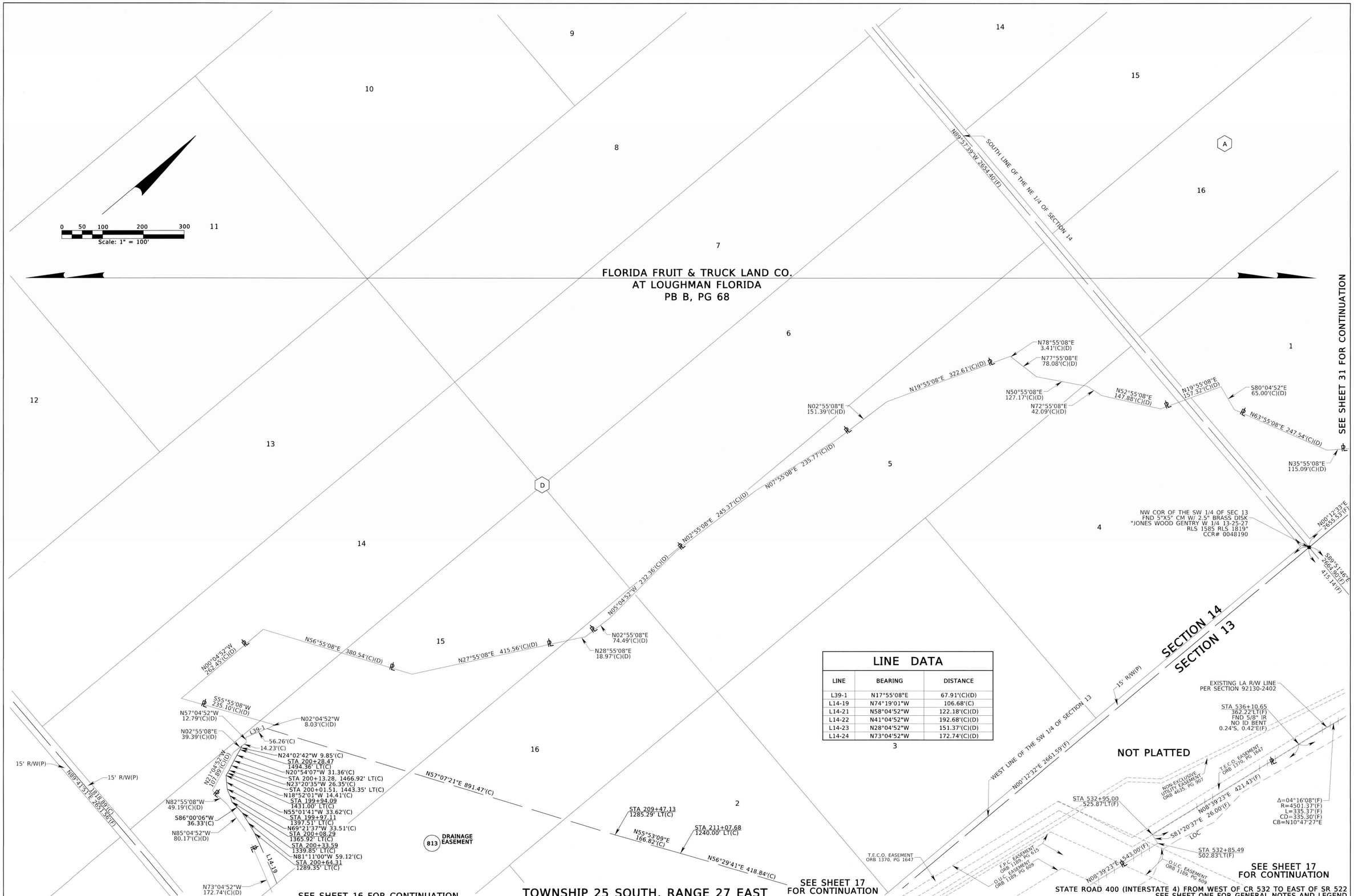

LINE DATA

LINE	BEARING	DISTANCE
L39-1	N17°55'08"E	67.91'(C)(D)
L14-19	N74°19'01"W	106.68'(C)
L14-21	N58°04'52"W	122.18'(C)(D)
L14-22	N41°04'52"W	192.68'(C)(D)
L14-23	N28°04'52"W	151.37'(C)(D)
L14-24	N73°04'52"W	172.74'(C)(D)

RIGHT OF WAY MAP	FLORIDA DEPARTMENT OF TRANSPORTATION SURVEYING AND MAPPING	APPROVED BY: FOR DISTRICT SURVEYOR	DATE 11-12-19	REVISION / BY / DATE	REVISION / BY / DATE		BY / DATE	FED. PROJ. D518-083-B	SECTION 92130	MAPS PREPARED BY: GEODATA CONSULTANTS, INC.	DATA SOURCE: SEE GENERAL NOTES ON SHEET 1
						PRELIM	P.MCANALLY 11/15/2017				SCALE: 1" = 100'
						FINAL	P. deVIVERO 11/12/2019	STATE ROAD NO. 400 (INTERSTATE 4)	OSCEOLA COUNTY	F.P. NO. 431456-1	SHEET 42 OF 52
						CHECKED	R. HOLLAND 11/12/2019				

11/27/2019

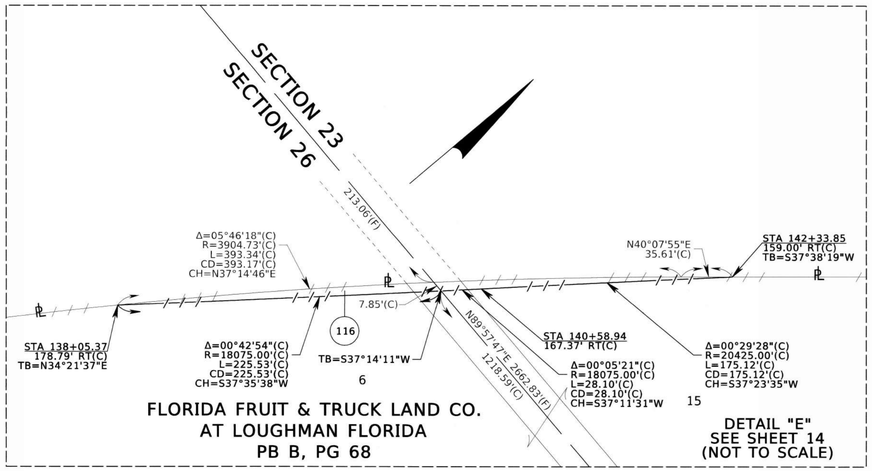

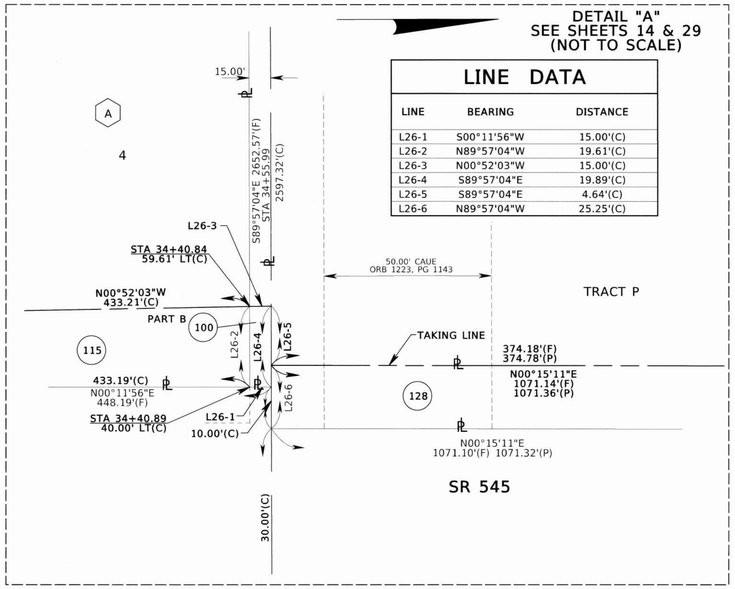

LINE DATA

LINE	BEARING	DISTANCE
L26-1	S00°11'56"W	15.00'(C)
L26-2	N89°57'04"W	19.61'(C)
L26-3	N00°52'03"W	15.00'(C)
L26-4	S89°57'04"E	19.89'(C)
L26-5	S89°57'04"E	4.64'(C)
L26-6	N89°57'04"W	25.25'(C)

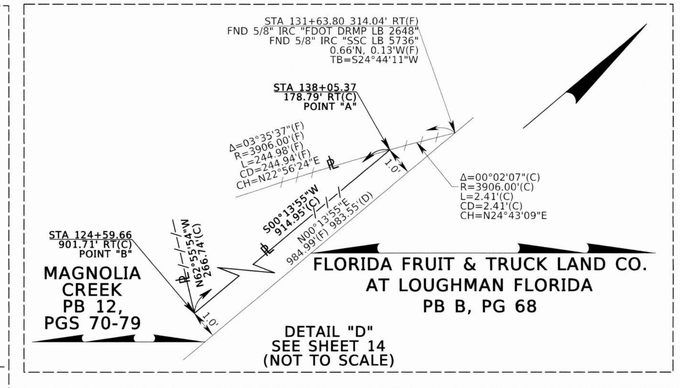

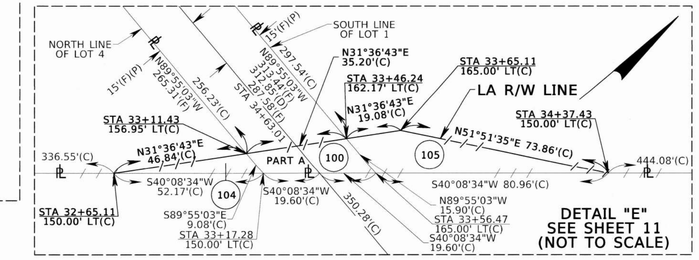

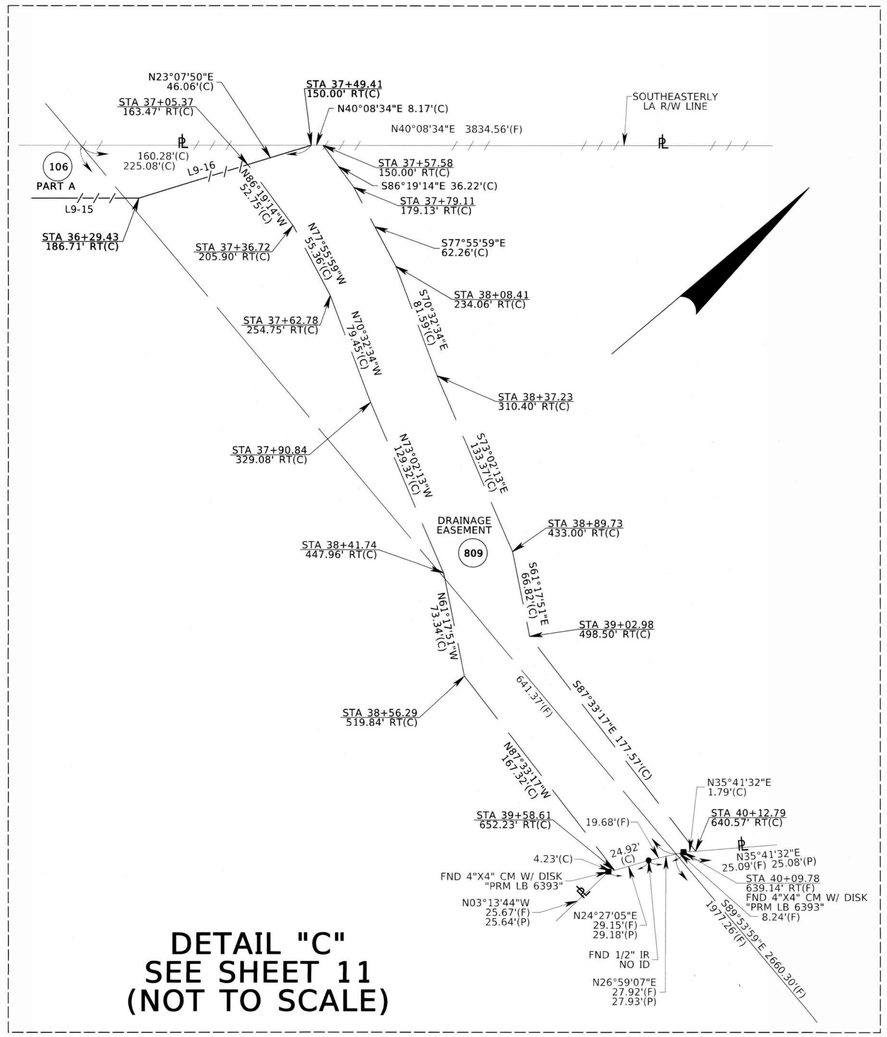

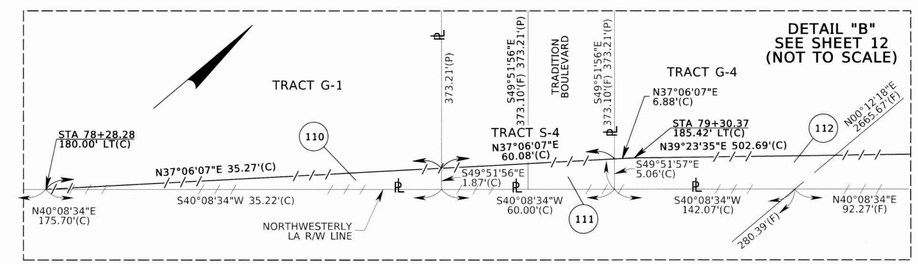

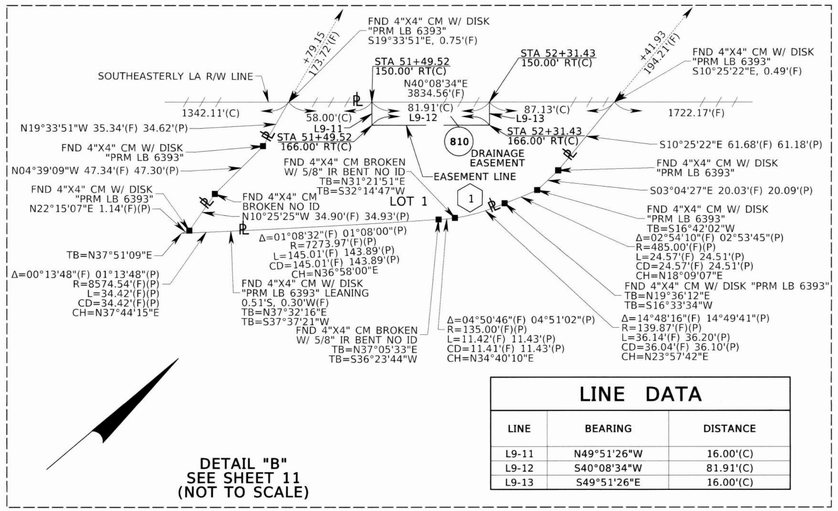

LINE DATA

LINE	BEARING	DISTANCE
L9-11	N49°51'26"W	16.00'(C)
L9-12	S40°08'34"W	81.91'(C)
L9-13	S49°51'26"E	16.00'(C)

THIS MAP IS NOT A SURVEY

STATE ROAD 400 (INTERSTATE 4) FROM WEST OF CR 532 TO EAST OF SR 522
SEE SHEET ONE FOR GENERAL NOTES AND LEGEND

RIGHT OF WAY MAP	FLORIDA DEPARTMENT OF TRANSPORTATION SURVEYING AND MAPPING	APPROVED BY FOR DISTRICT SURVEYOR	DATE 11-12-19	REVISION	BY	DATE	REVISION	BY	DATE		BY	DATE	FED. PROJ. D518-083-B / SECTION 92130
										PRELIM	P.MCANALLY	11/15/2017	
										FINAL	P. deVIVERO	11/12/2019	STATE ROAD NO. 400 (INTERSTATE 4) / OSCEOLA COUNTY
										CHECKED	R. HOLLAND	11/12/2019	

MAPS PREPARED BY: GEODATA CONSULTANTS, INC.
DATA SOURCE: SEE GENERAL NOTES ON SHEET 1
SCALE: NOT TO SCALE
F.P. NO. 431456-1
SHEET 43 OF 52

11/27/2019

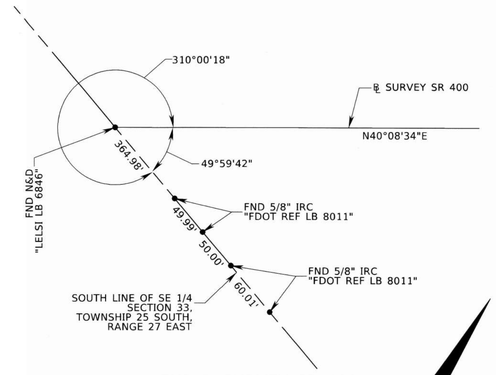

END ℄ SURVEY SR 400
SECTION 16320, FP 201210-3
STA 2160+09.16 (BK)=
STA 0+00.00 (AH)
BEGIN ℄ SURVEY SR 400
SECTION 92130, FP 431456-1

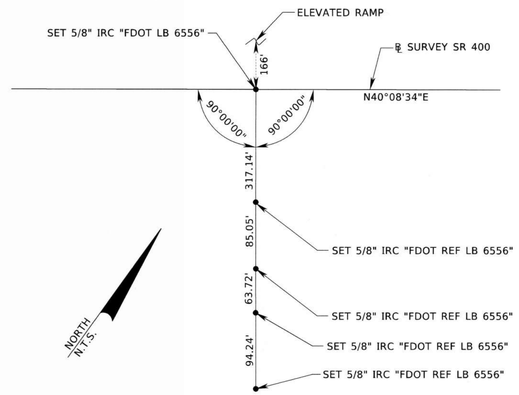

℄ SURVEY SR 400
POT STA 13+00.00

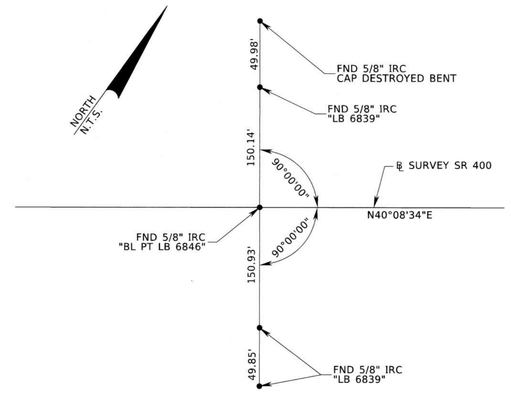

℄ SURVEY SR 400
POT STA 19+68.43

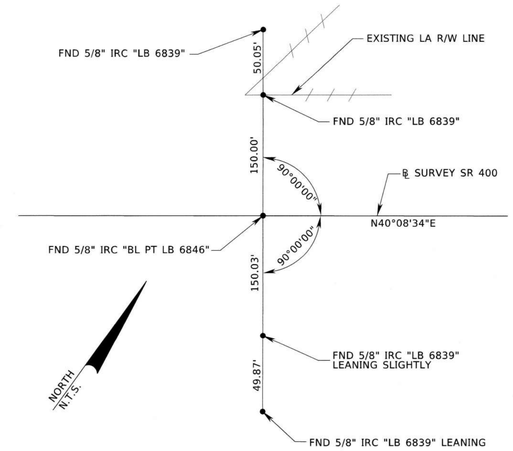

℄ SURVEY SR 400
POT STA 29+52.80

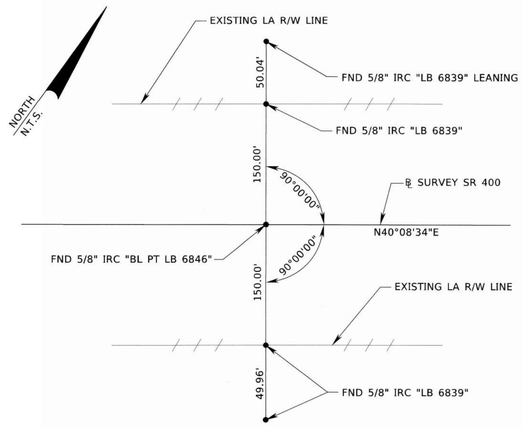

℄ SURVEY SR 400
POT STA 39+36.93

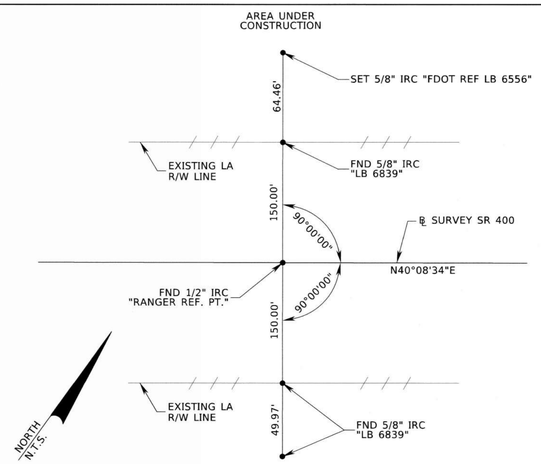

℄ SURVEY SR 400
POT STA 49+21.18

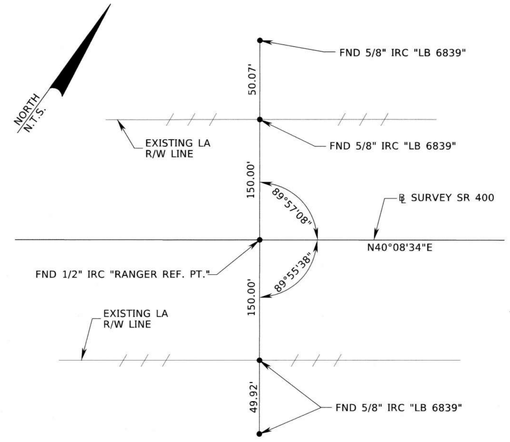

℄ SURVEY SR 400
POT STA 59+05.27

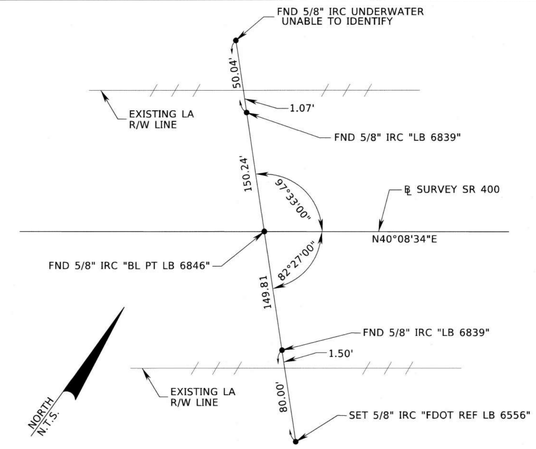

℄ SURVEY SR 400
POT STA 68+89.72

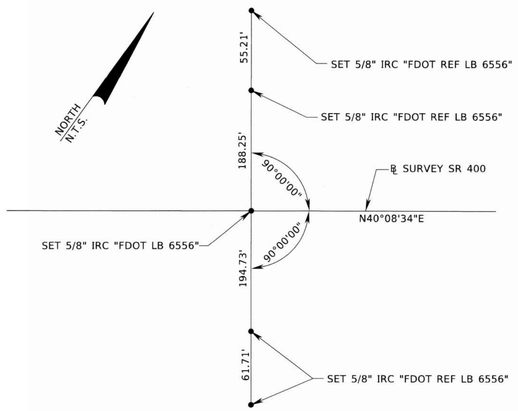

℄ SURVEY SR 400
POT STA 80+00.00

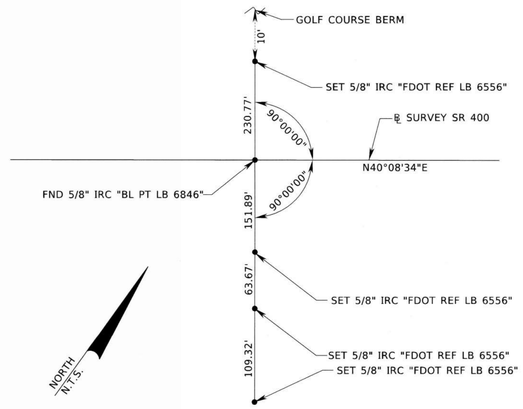

℄ SURVEY SR 400
POT STA 88+58.22

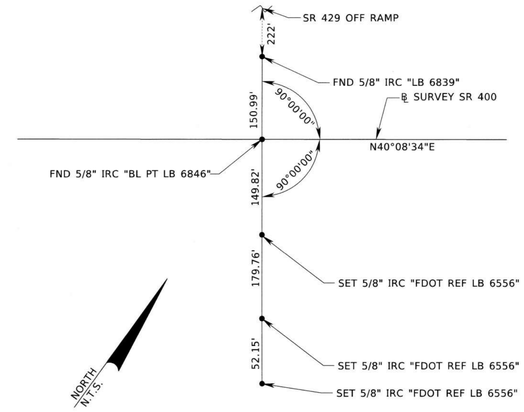

℄ SURVEY SR 400
POT STA 98+42.46

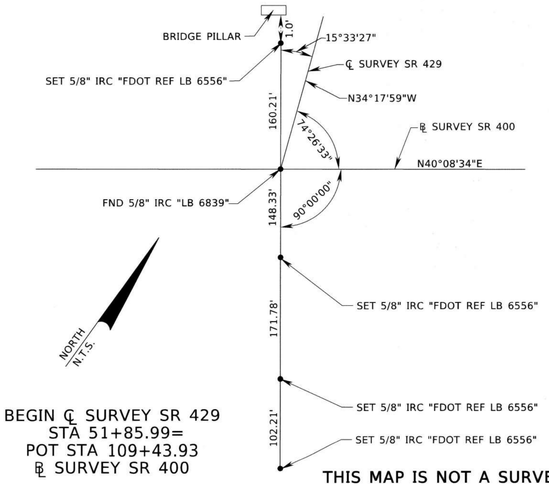

BEGIN ℄ SURVEY SR 429
STA 51+85.99=
POT STA 109+43.93
℄ SURVEY SR 400

THIS MAP IS NOT A SURVEY

STATE ROAD 400 (INTERSTATE 4) FROM WEST OF CR 532 TO EAST OF SR 522
SEE SHEET ONE FOR GENERAL NOTES AND LEGEND

RIGHT OF WAY MAP	FLORIDA DEPARTMENT OF TRANSPORTATION SURVEYING AND MAPPING	APPROVED BY / FOR DISTRICT SURVEYOR	DATE 11-12-19	REVISION	BY	DATE	REVISION	BY	DATE		BY	DATE	FED. PROJ. D518-083-B	SECTION 92130	MAPS PREPARED BY: GEODATA CONSULTANTS, INC. / DATA SOURCE: SEE GENERAL NOTES ON SHEET 1
										PRELIM	P.MCANALLY	11/15/2017			SCALE: N/A
										FINAL	P. deVIVERO	11/12/2019	STATE ROAD NO. 400 (INTERSTATE 4)	OSCEOLA COUNTY	F.P. NO. 431456-1 / SHEET 44 OF 52
										CHECKED	R. HOLLAND	11/12/2019			

11/27/2019

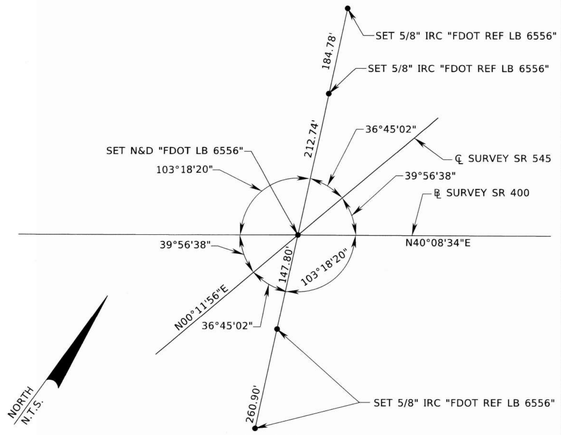

POT ℄ SURVEY SR 545
STA 20+00.00=
POT STA 119+82.83
℞ SURVEY SR 400

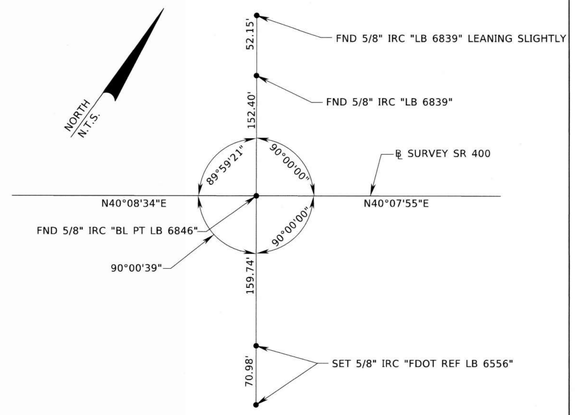

℞ SURVEY SR 400
PI STA 131+74.40
Δ=00°00'39"(LT)

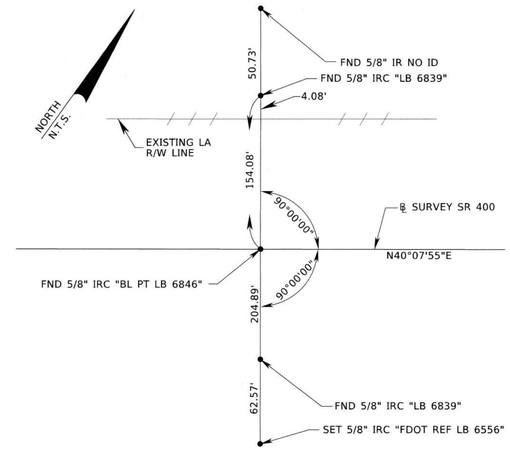

℞ SURVEY SR 400
POT STA 137+79.48

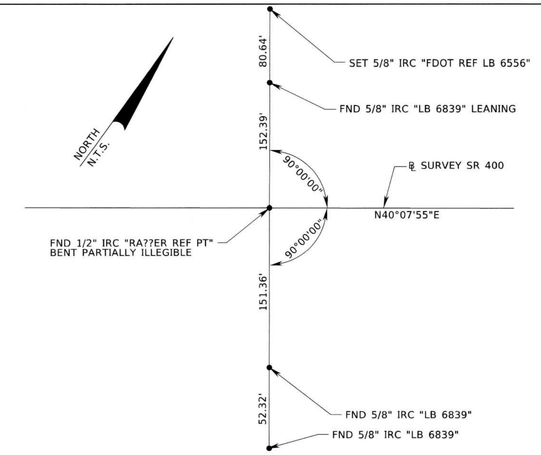

℞ SURVEY SR 400
POT STA 147+63.38

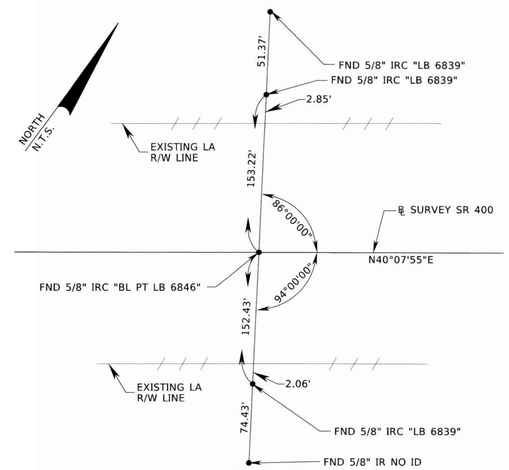

℞ SURVEY SR 400
POT STA 157+48.03

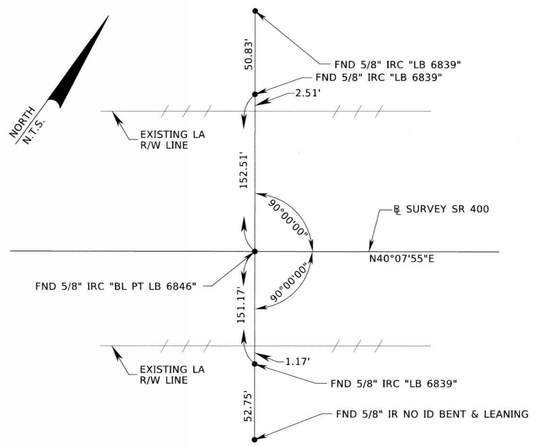

℞ SURVEY SR 400
POT STA 167+32.24

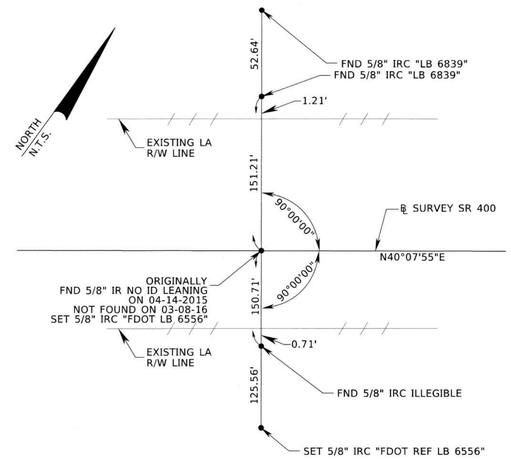

℞ SURVEY SR 400
POT STA 177+16.13

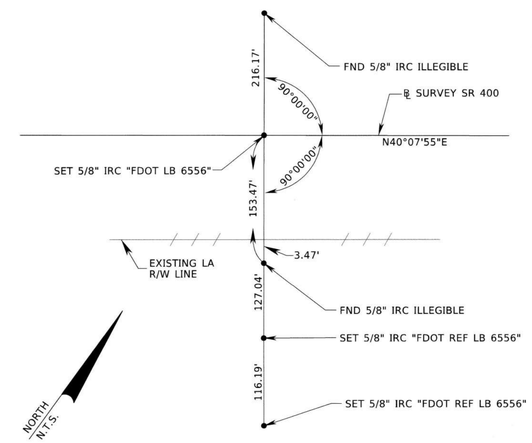

℞ SURVEY SR 400
POT STA 188+64.64

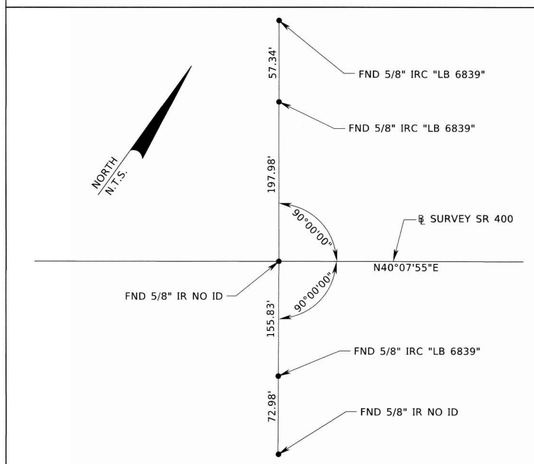

℞ SURVEY SR 400
POT STA 196+84.92

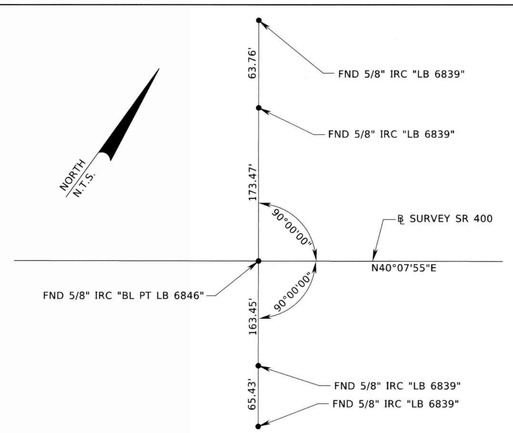

℞ SURVEY SR 400
POT STA 206+69.19

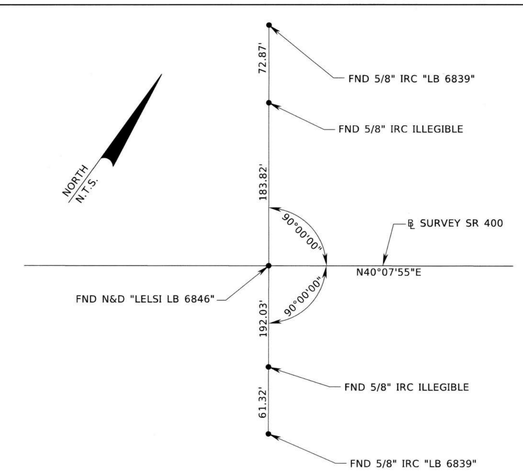

℞ SURVEY SR 400
POT STA 216+53.47

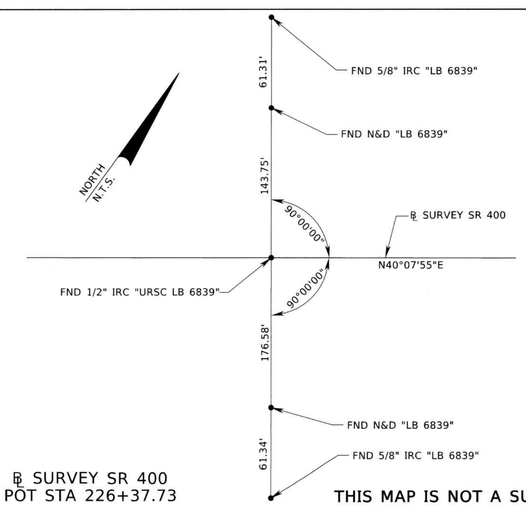

℞ SURVEY SR 400
POT STA 226+37.73

THIS MAP IS NOT A SURVEY
STATE ROAD 400 (INTERSTATE 4) FROM WEST OF CR 532 TO EAST OF SR 522
SEE SHEET ONE FOR GENERAL NOTES AND LEGEND

RIGHT OF WAY MAP	FLORIDA DEPARTMENT OF TRANSPORTATION SURVEYING AND MAPPING	APPROVED BY FOR DISTRICT SURVEYOR	DATE 11-12-19	REVISION	BY	DATE	REVISION	BY	DATE		BY	DATE	FED. PROJ. D518-083-B	SECTION 92130	MAPS PREPARED BY: GEODATA CONSULTANTS, INC.	DATA SOURCE: SEE GENERAL NOTES ON SHEET 1
										PRELIM	P.MCANALLY	11/15/2017				SCALE: N/A
										FINAL	P. deVIVERO	11/12/2019	STATE ROAD NO. 400 (INTERSTATE 4)	OSCEOLA COUNTY	F.P. NO. 431456-1	SHEET 45 OF 52
										CHECKED	R. HOLLAND	11/12/2019				

11/27/2019

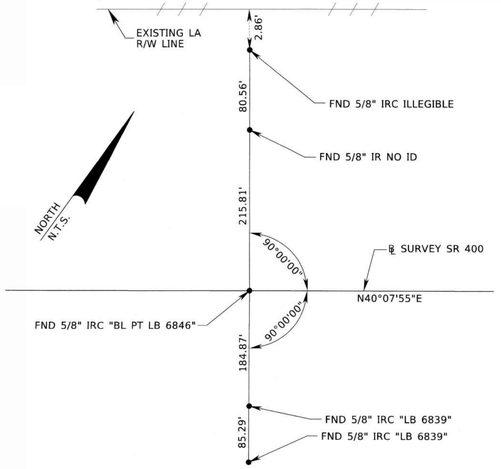

℄ SURVEY SR 400
POT STA 236+22.97

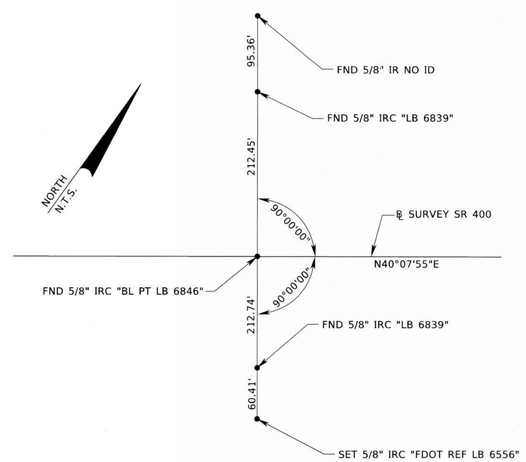

℄ SURVEY SR 400
POT STA 246+06.22

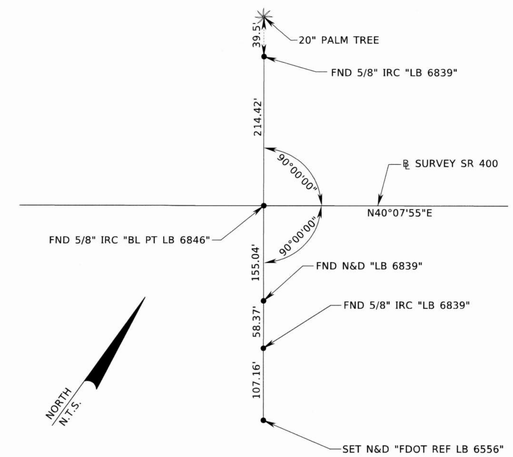

℄ SURVEY SR 400
POT STA 255+90.46

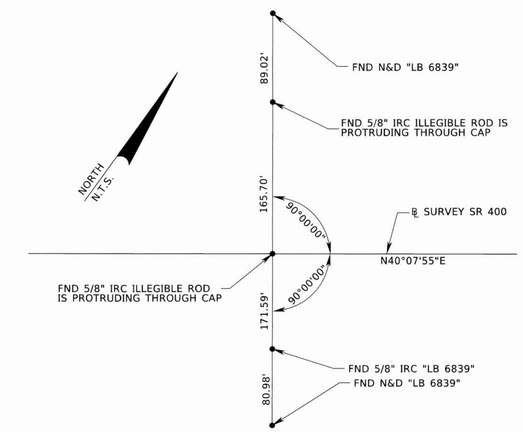

℄ SURVEY SR 400
POT STA 265+74.69

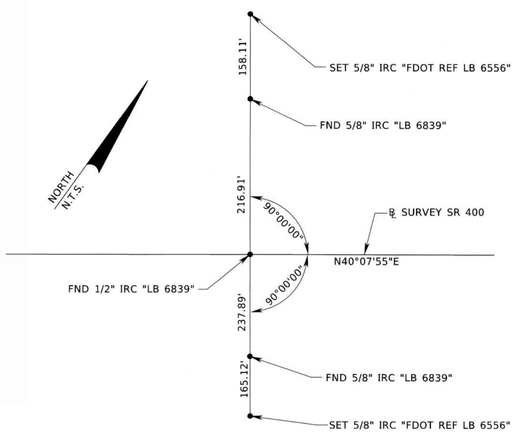

℄ SURVEY SR 400
POT STA 275+58.94

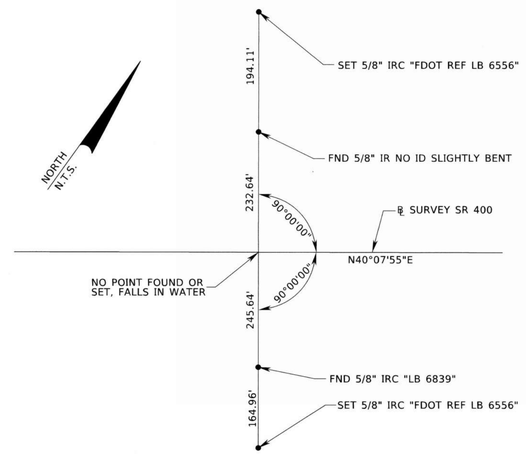

℄ SURVEY SR 400
POT STA 285+43.29

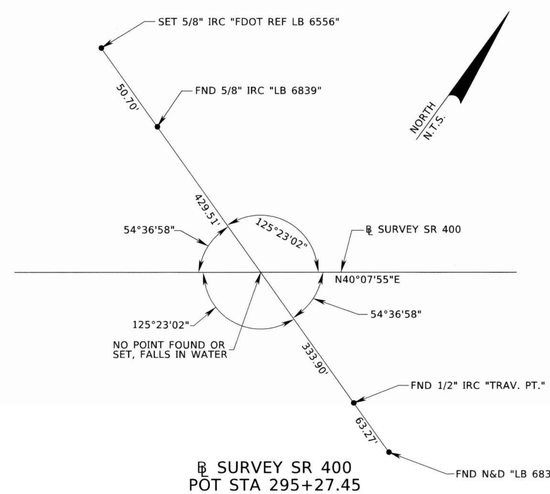

℄ SURVEY SR 400
POT STA 295+27.45

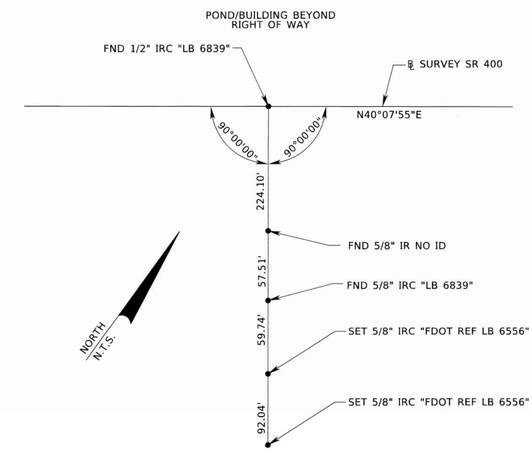

℄ SURVEY SR 400
POT STA 305+11.81

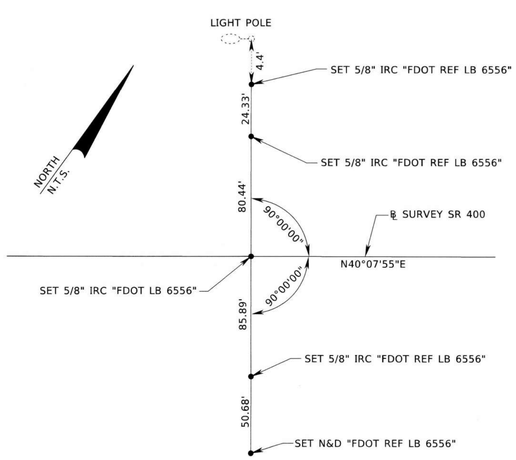

℄ SURVEY SR 400
POT STA 330+00.00

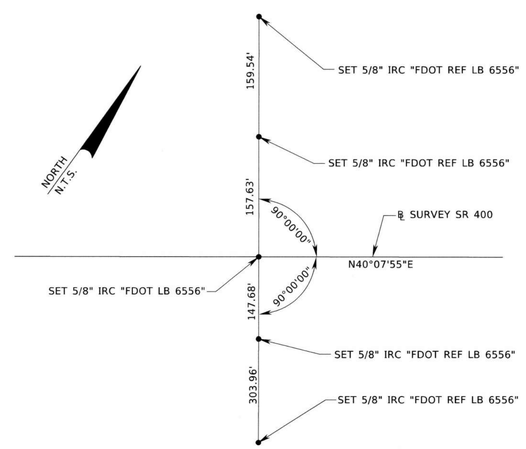

℄ SURVEY SR 400
POT STA 343+00.00

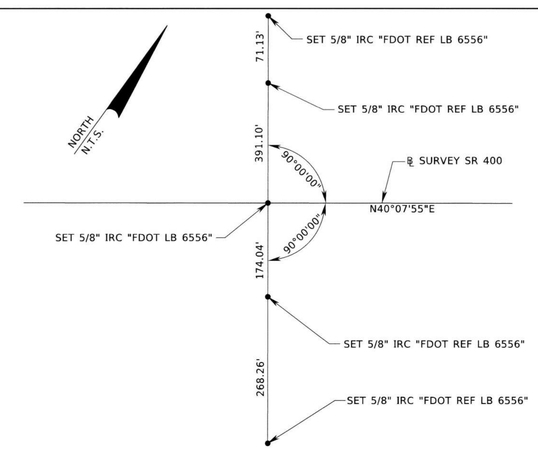

℄ SURVEY SR 400
POT STA 353+00.00

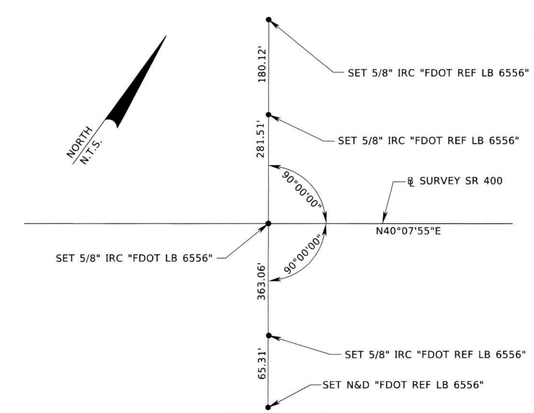

℄ SURVEY SR 400
POT STA 366+00.00

THIS MAP IS NOT A SURVEY

STATE ROAD 400 (INTERSTATE 4) FROM WEST OF CR 532 TO EAST OF SR 522
SEE SHEET ONE FOR GENERAL NOTES AND LEGEND

RIGHT OF WAY MAP	FLORIDA DEPARTMENT OF TRANSPORTATION SURVEYING AND MAPPING	APPROVED BY: FOR DISTRICT SURVEYOR	DATE 11-12-19	REVISION	BY	DATE	REVISION	BY	DATE		BY	DATE	FED. PROJ. D518-083-B	SECTION 92130	MAPS PREPARED BY: GEODATA CONSULTANTS, INC.	DATA SOURCE: SEE GENERAL NOTES ON SHEET 1
										PRELIM	P.MCANALLY	11/15/2017				SCALE: N/A
										FINAL	P. deVIVERO	11/12/2019	STATE ROAD NO. 400 (INTERSTATE 4)	OSCEOLA COUNTY	F.P. NO. 431456-1	SHEET 46 OF 52
										CHECKED	R. HOLLAND	11/12/2019				

11/27/2019

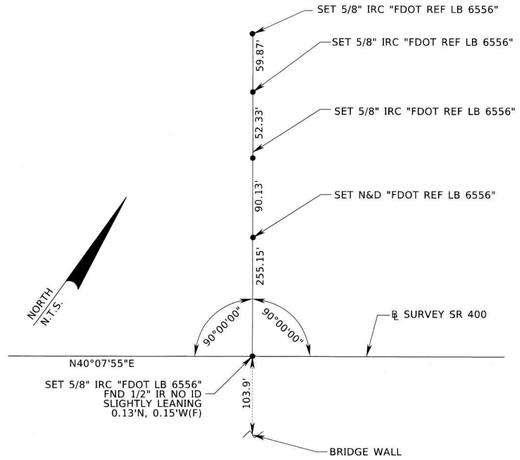

℄ SURVEY SR 400
POT STA 380+00.11

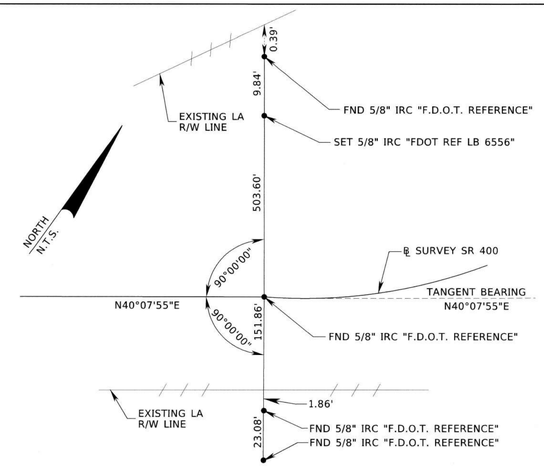

℄ SURVEY SR 400
PC STA 390+66.94

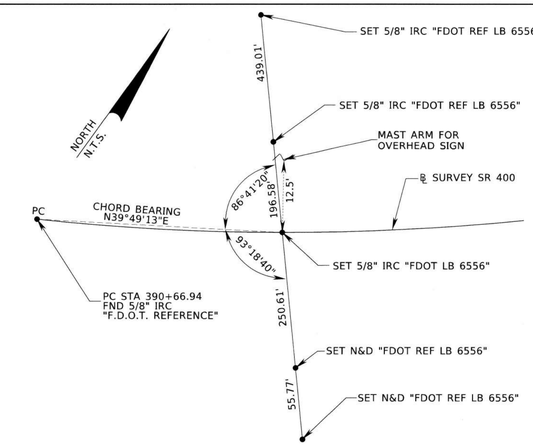

℄ SURVEY SR 400
POC STA 400+00.00

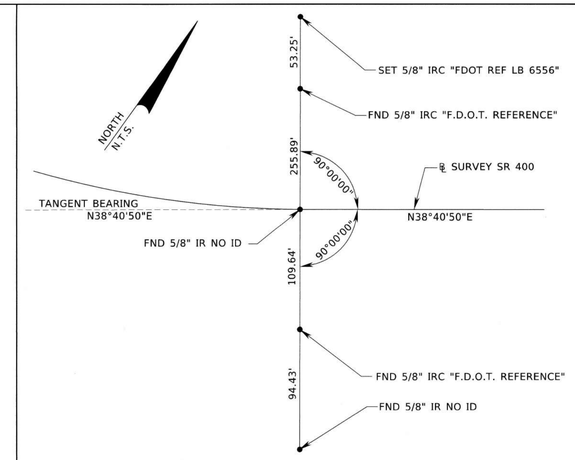

℄ SURVEY SR 400
PT STA 412+41.06

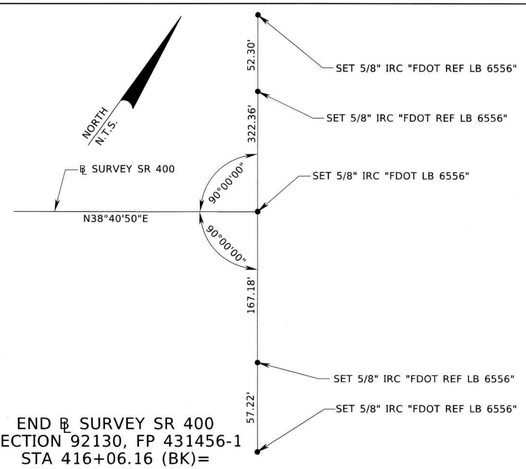

END ℄ SURVEY SR 400
SECTION 92130, FP 431456-1
STA 416+06.16 (BK)=
STA 416+12.49 (AH)
BEGIN ℄ SURVEY SR 400
SECTION 75280, FP 242484-8

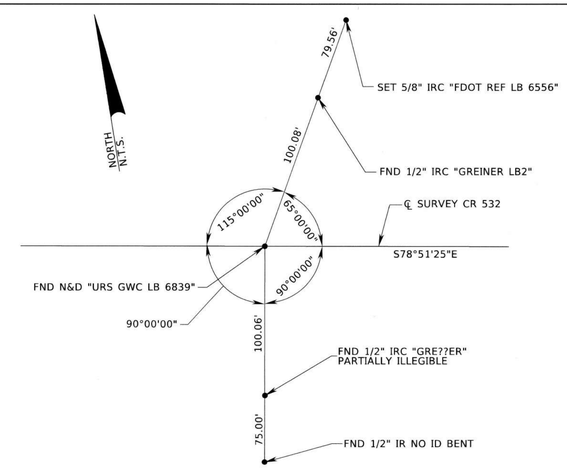

℄ SURVEY CR 532
POT STA 02+06.83

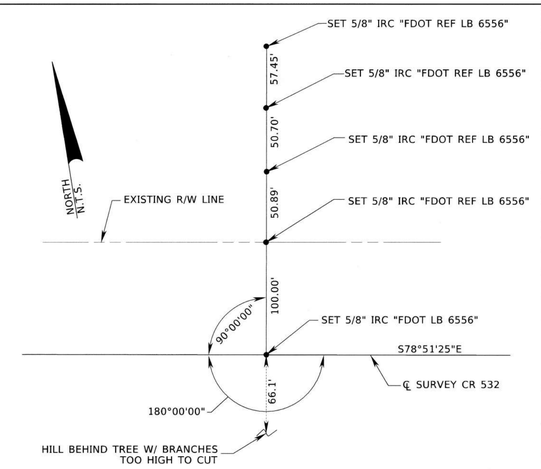

℄ SURVEY CR 532
POT STA 11+00.00

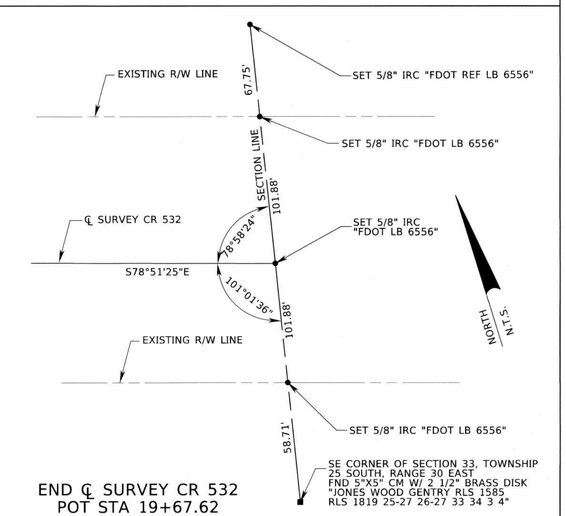

END ℄ SURVEY CR 532
POT STA 19+67.62

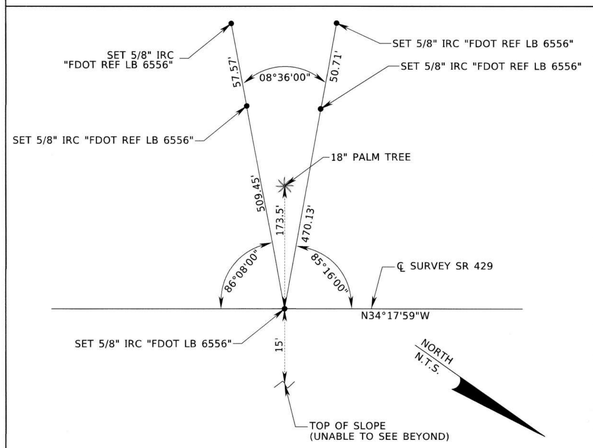

℄ SURVEY SR 429
POT STA 60+00.00

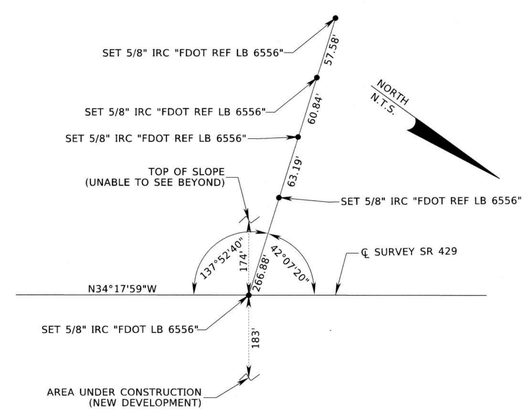

℄ SURVEY SR 429
POT STA 70+00.00

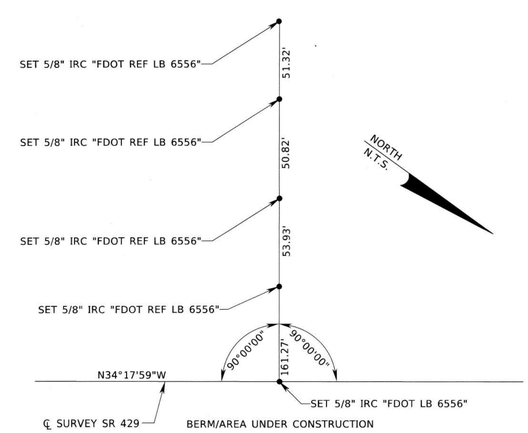

℄ SURVEY SR 429
POT STA 80+00.00

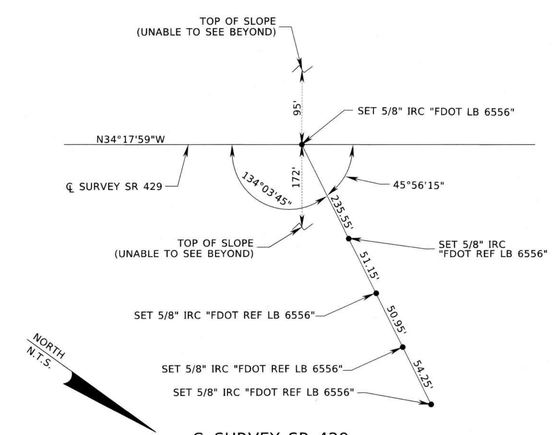

℄ SURVEY SR 429
POT STA 90+00.00

THIS MAP IS NOT A SURVEY

STATE ROAD 400 (INTERSTATE 4) FROM WEST OF CR 532 TO EAST OF SR 522
SEE SHEET ONE FOR GENERAL NOTES AND LEGEND

RIGHT OF WAY MAP	FLORIDA DEPARTMENT OF TRANSPORTATION SURVEYING AND MAPPING	APPROVED BY FOR DISTRICT SURVEYOR	DATE 11-12-19	REVISION	BY	DATE	REVISION	BY	DATE		BY	DATE	FED. PROJ. D518-083-B	SECTION 92130	MAPS PREPARED BY: GEODATA CONSULTANTS, INC.
										PRELIM	P.MCANALLY	11/15/2017			DATA SOURCE: SEE GENERAL NOTES ON SHEET 1
										FINAL	P. deVIVERO	11/12/2019	STATE ROAD NO. 400 (INTERSTATE 4)	OSCEOLA COUNTY	SCALE: N/A
										CHECKED	R. HOLLAND	11/12/2019			F.P. NO. 431456-1 / SHEET 47 OF 52

11/27/2019

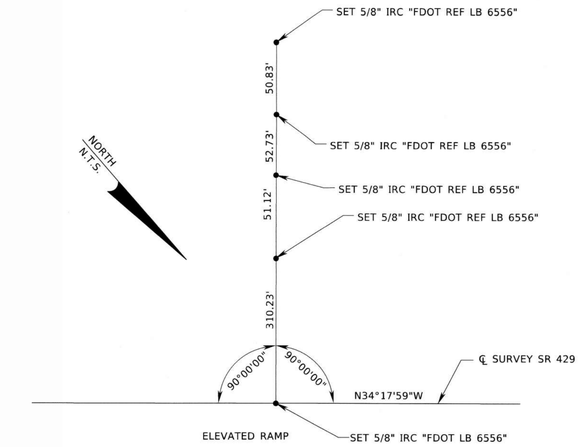

℄ SURVEY SR 429
POT STA 100+00.00

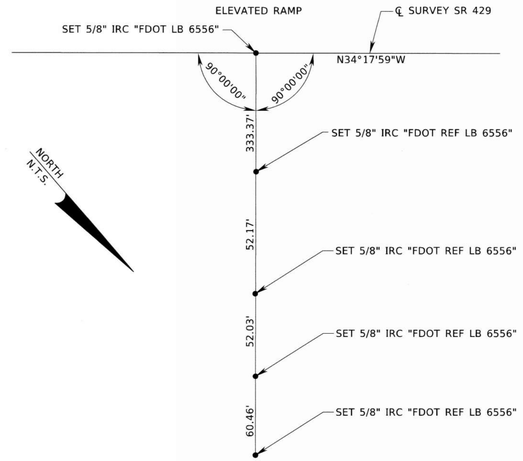

℄ SURVEY SR 429
POT STA 113+00.00

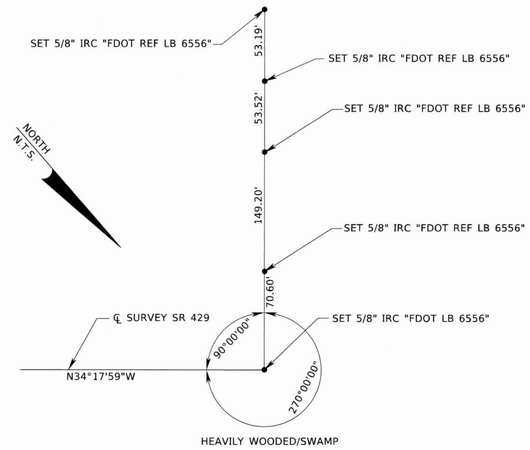

END ℄ SURVEY SR 429
STA 126+85.36

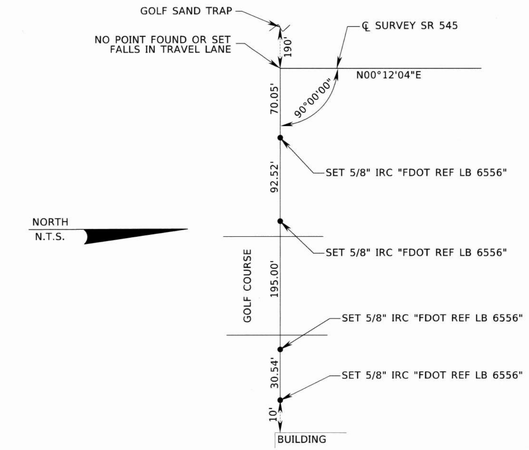

BEGIN ℄ SURVEY SR 545
STA 104+19.31

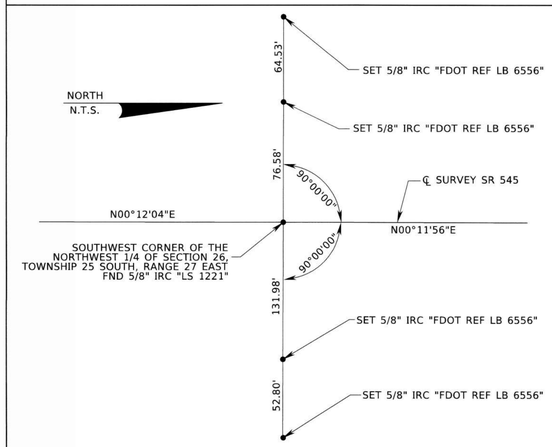

℄ SURVEY SR 545
PI STA 116+19.31 (BK) =
PI STA 08+05.35 (AH)
Δ=00°00'08"(LT)

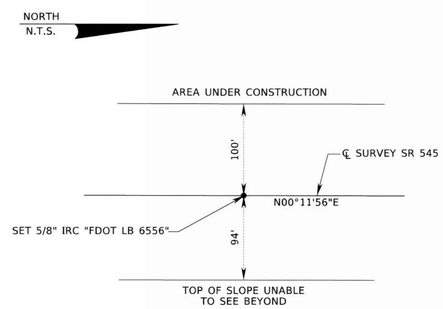

℄ SURVEY SR 545
POT STA 28+00.00

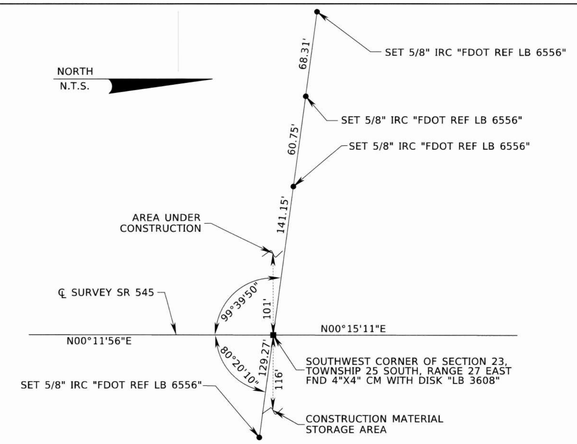

℄ SURVEY SR 545
PI STA 34+55.99
Δ=00°03'15"(RT)

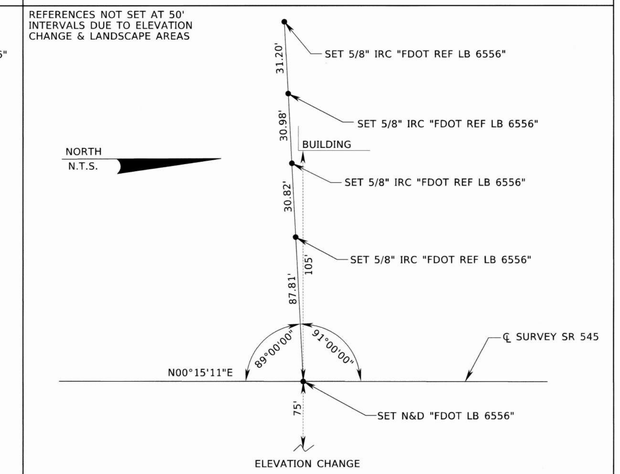

℄ SURVEY SR 545
POT STA 44+55.95

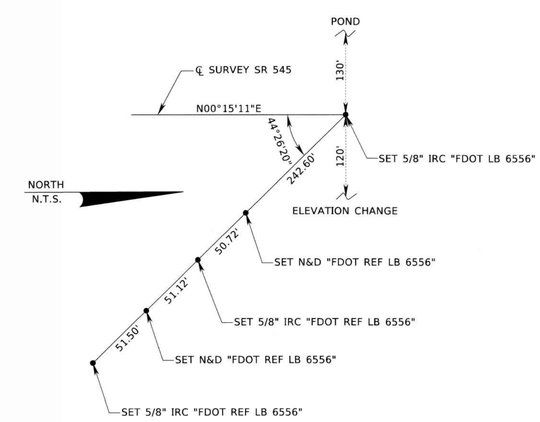

END ℄ SURVEY SR 545
STA 55+55.99

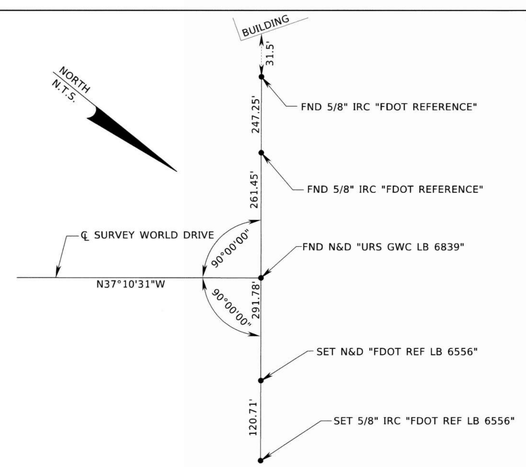

BEGIN ℄ SURVEY WORLD DRIVE
STA 500+00.06

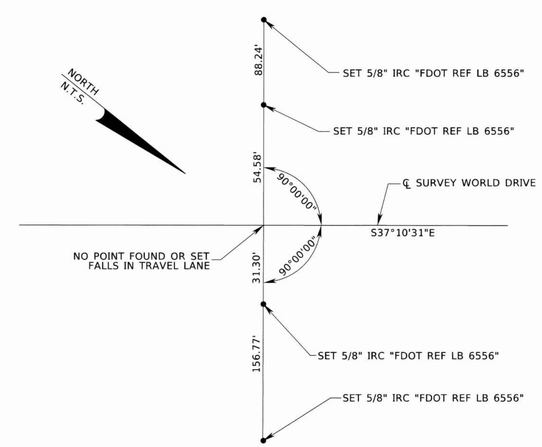

℄ SURVEY WORLD DRIVE
POT STA 510+00.00

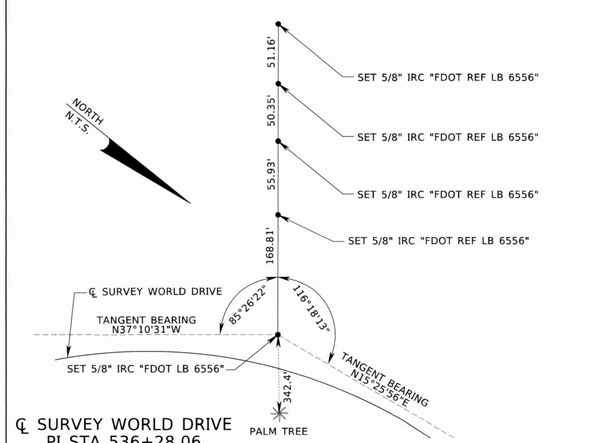

℄ SURVEY WORLD DRIVE
PI STA 536+28.06
Δ=52°36'27"(RT)

THIS MAP IS NOT A SURVEY

STATE ROAD 400 (INTERSTATE 4) FROM WEST OF CR 532 TO EAST OF SR 522
SEE SHEET ONE FOR GENERAL NOTES AND LEGEND

RIGHT OF WAY MAP	FLORIDA DEPARTMENT OF TRANSPORTATION SURVEYING AND MAPPING	APPROVED BY FOR DISTRICT SURVEYOR	DATE 11-12-19	REVISION	BY	DATE	REVISION	BY	DATE		BY	DATE	FED. PROJ. D518-083-B	SECTION 92130	MAPS PREPARED BY: GEODATA CONSULTANTS, INC.
										PRELIM	P.MCANALLY	11/15/2017			DATA SOURCE: SEE GENERAL NOTES ON SHEET 1
										FINAL	P. deVIVERO	11/12/2019			SCALE: N/A
										CHECKED	R. HOLLAND	11/12/2019	STATE ROAD NO. 400 (INTERSTATE 4)	OSCEOLA COUNTY	F.P. NO. 431456-1 / SHEET 48 OF 52

11/27/2019

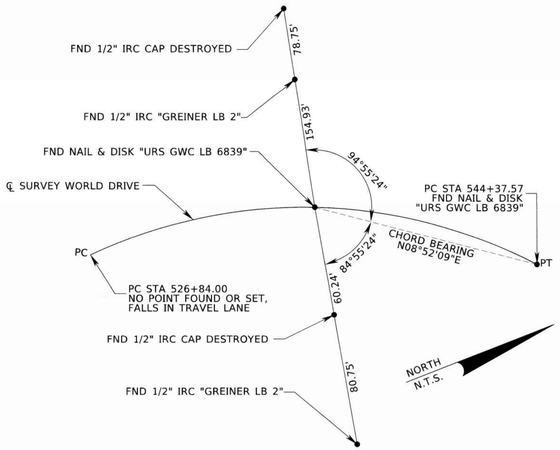

℄ SURVEY WORLD DRIVE
POC STA 540+00.03

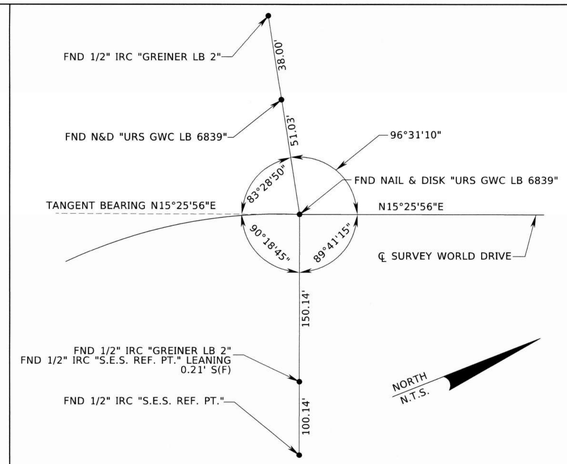

℄ SURVEY WORLD DRIVE
PT STA 544+37.57

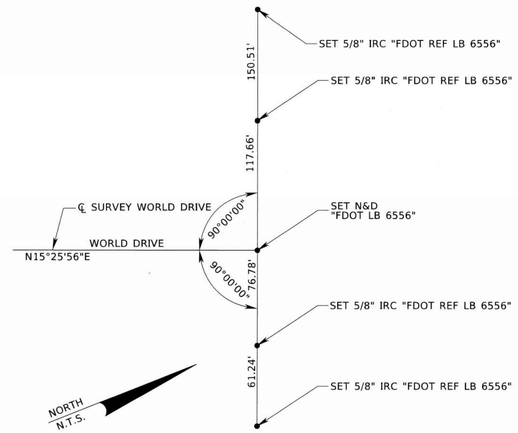

END ℄ SURVEY WORLD DRIVE
STA 548+00.00

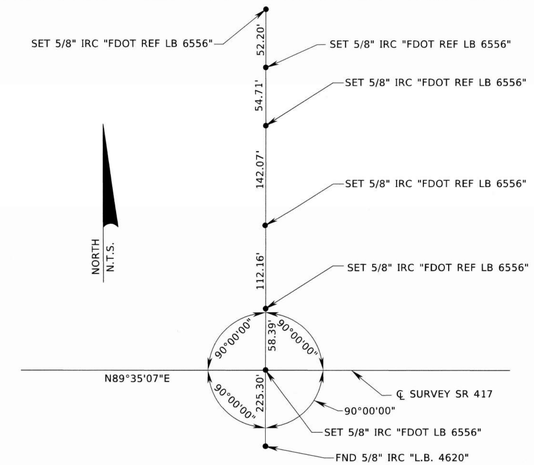

℄ SURVEY SR 417
POT STA 140+00.00

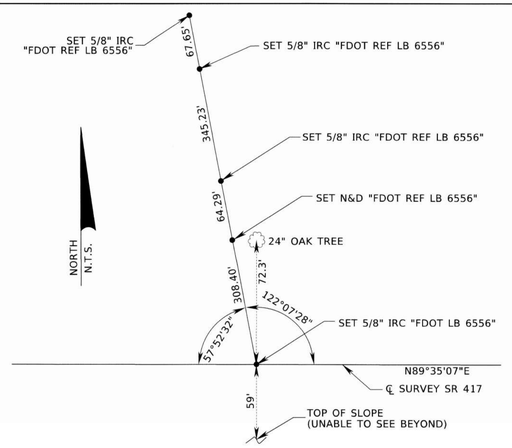

℄ SURVEY SR 417
POT STA 150+00.00

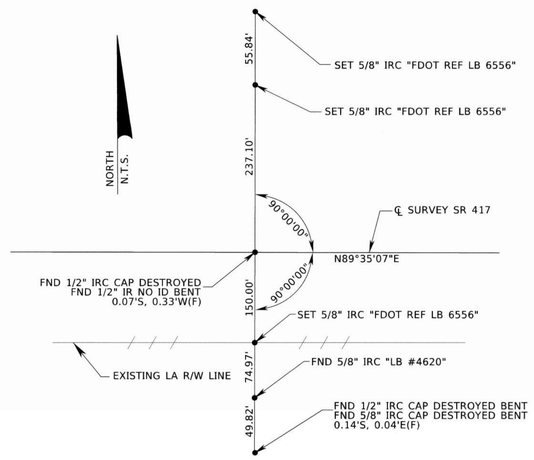

℄ SURVEY SR 417
POT STA 160+00.10

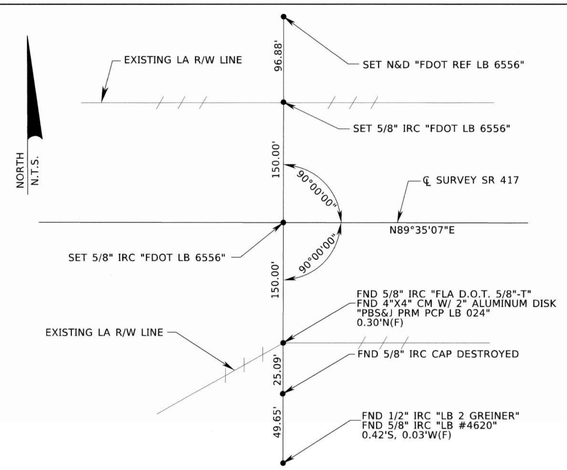

℄ SURVEY SR 417
POT STA 170+00.00

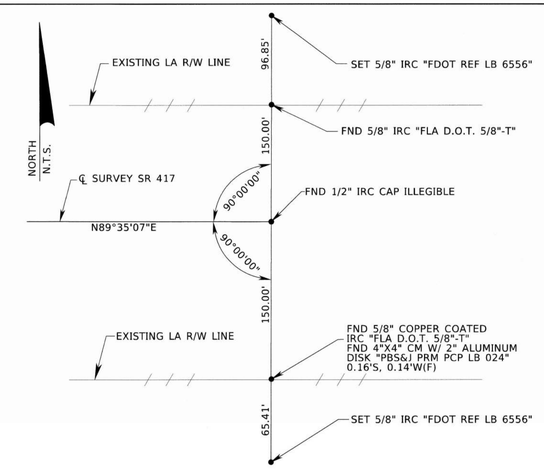

END ℄ SURVEY SR 417
STA 175+72.59

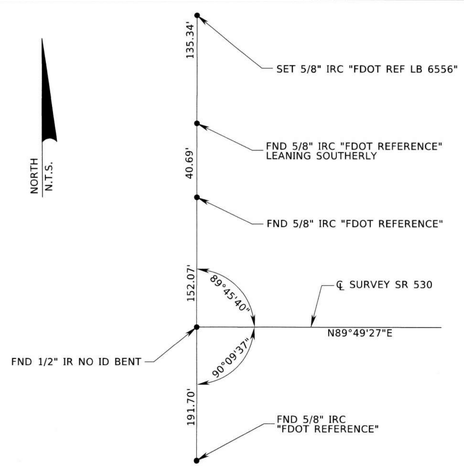

BEGIN ℄ SURVEY SR 530
STA 492+74.59

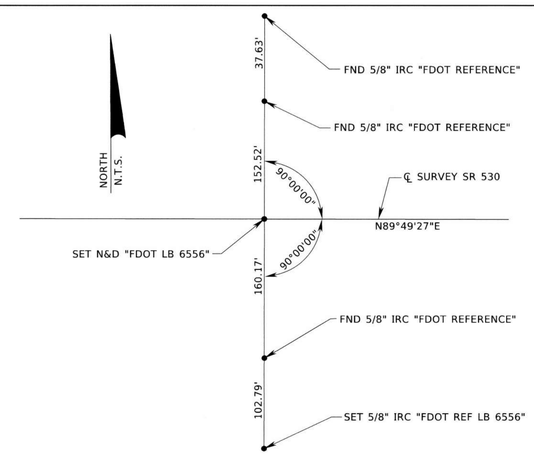

℄ SURVEY SR 530
POT STA 499+99.99

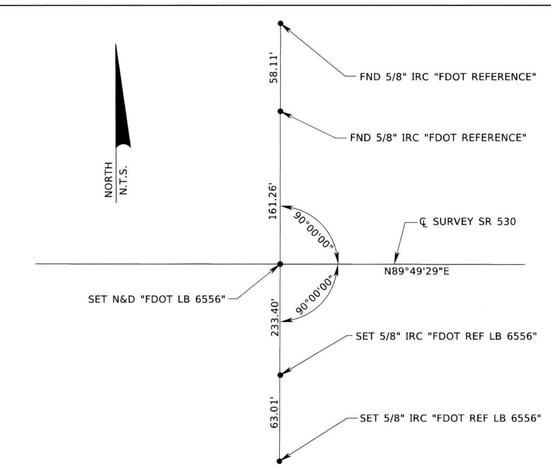

℄ SURVEY SR 530
POT STA 509+99.96

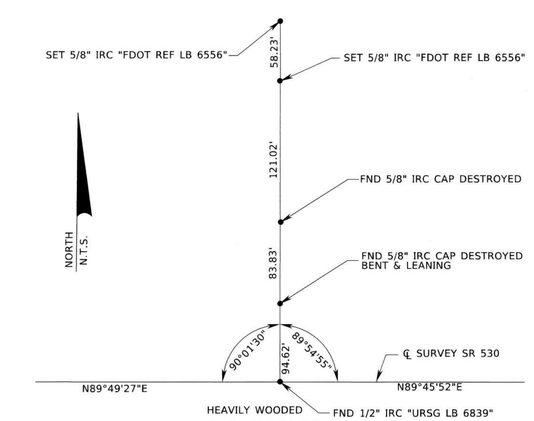

℄ SURVEY SR 530
PI STA 519+02.10
Δ=00°03'35"(LT)

THIS MAP IS NOT A SURVEY

STATE ROAD 400 (INTERSTATE 4) FROM WEST OF CR 532 TO EAST OF SR 522
SEE SHEET ONE FOR GENERAL NOTES AND LEGEND

RIGHT OF WAY MAP	FLORIDA DEPARTMENT OF TRANSPORTATION SURVEYING AND MAPPING	APPROVED BY FOR DISTRICT SURVEYOR	DATE 11-12-19	REVISION	BY	DATE	REVISION	BY	DATE		BY	DATE	FED. PROJ. D518-083-B	SECTION 92130	MAPS PREPARED BY: GEODATA CONSULTANTS, INC.	DATA SOURCE: SEE GENERAL NOTES ON SHEET 1
										PRELIM	P.MCANALLY	11/15/2017				SCALE: N/A
										FINAL	P. deVIVERO	11/12/2019	STATE ROAD NO. 400 (INTERSTATE 4)	OSCEOLA COUNTY	F.P. NO. 431456-1	SHEET 49 OF 52
										CHECKED	R. HOLLAND	11/12/2019				

11/27/2019

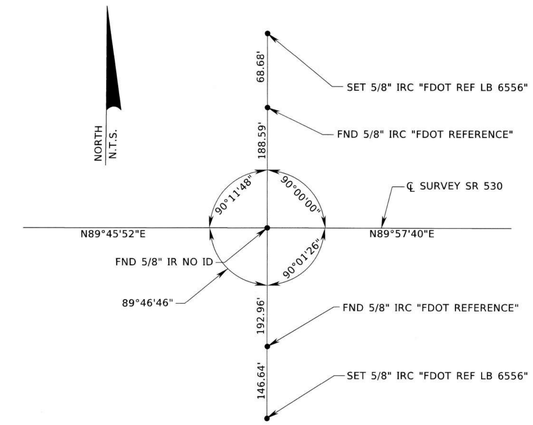

℄ SURVEY SR 530
PI STA 545+45.58
Δ=00°11'48"(RT)

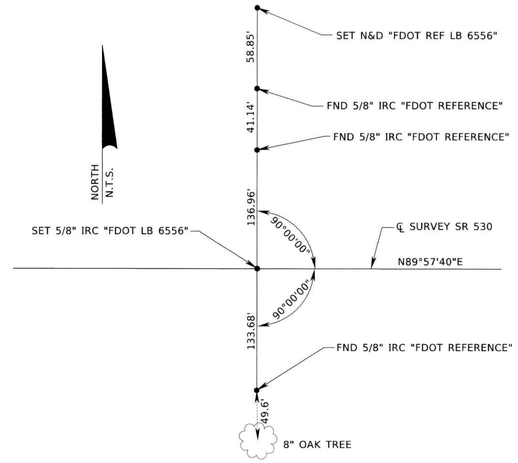

℄ SURVEY SR 530
POT STA 549+99.93

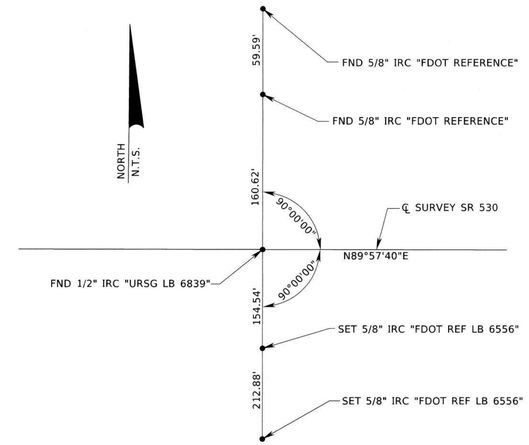

℄ SURVEY SR 530
POT STA 559+99.91

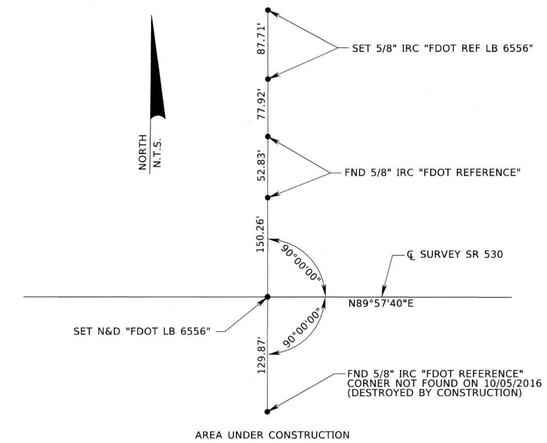

℄ SURVEY SR 530
POT STA 569+99.98

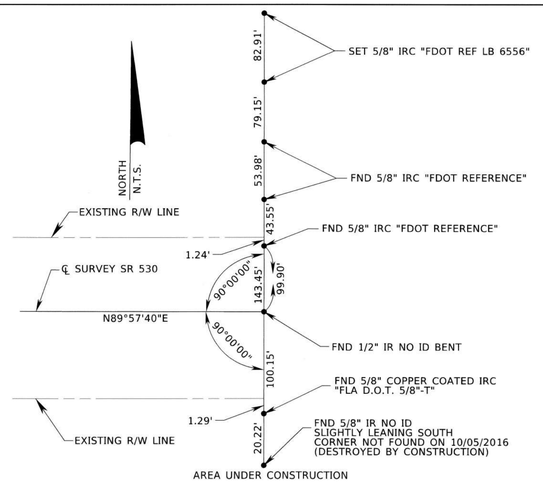

END ℄ SURVEY SR 530
STA 571+88.59

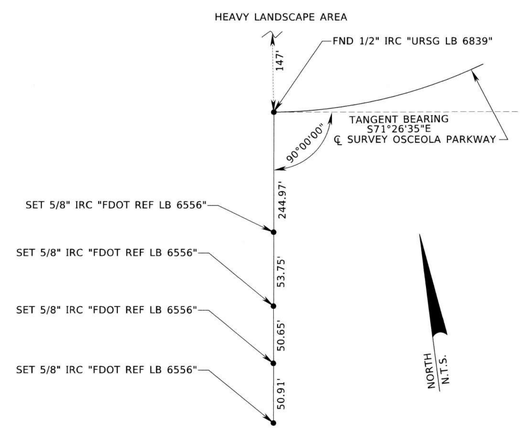

BEGIN ℄ SURVEY
OSCEOLA PARKWAY
PC STA 565+74.72

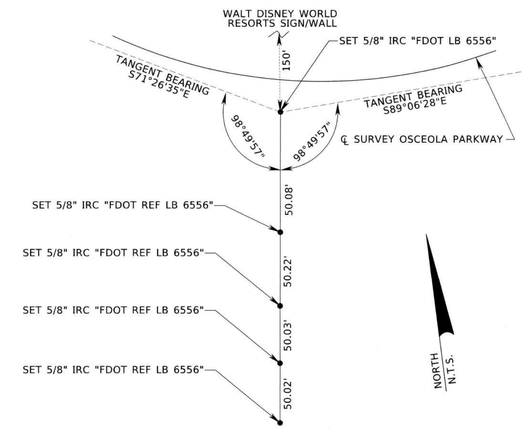

℄ SURVEY OSCEOLA PARKWAY
PI STA 577+33.06
Δ=17°39'54"(LT)

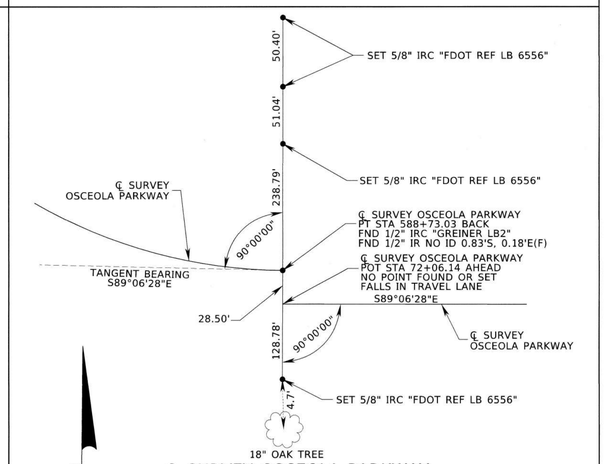

℄ SURVEY OSCEOLA PARKWAY
PT STA 588+73.03 BACK =
STA 72+06.14 AHEAD, 28.50' LT

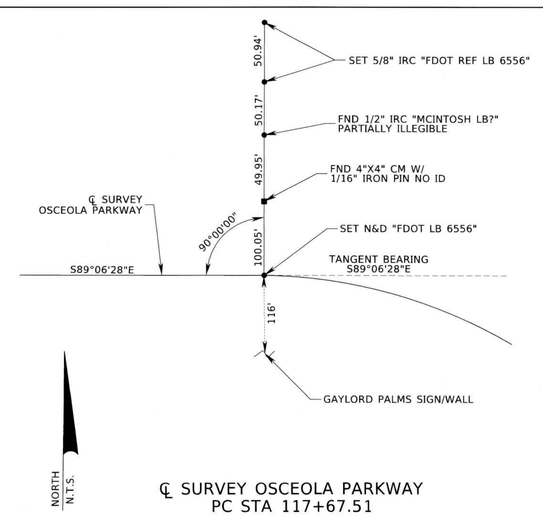

℄ SURVEY OSCEOLA PARKWAY
PC STA 117+67.51

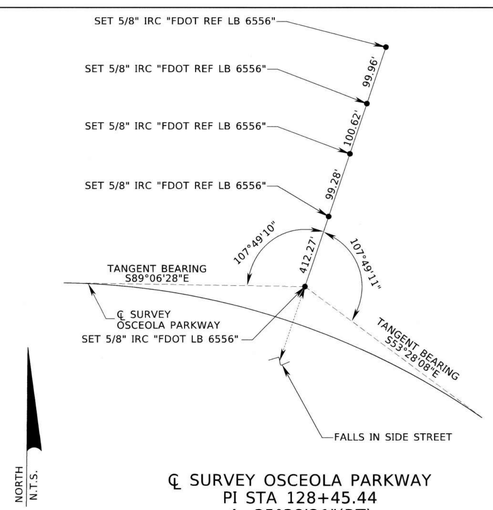

℄ SURVEY OSCEOLA PARKWAY
PI STA 128+45.44
Δ=35°38'21"(RT)

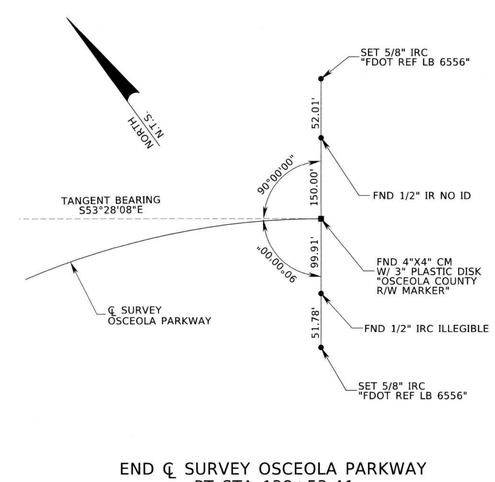

END ℄ SURVEY OSCEOLA PARKWAY
PT STA 138+53.41

THIS MAP IS NOT A SURVEY

STATE ROAD 400 (INTERSTATE 4) FROM WEST OF CR 532 TO EAST OF SR 522
SEE SHEET ONE FOR GENERAL NOTES AND LEGEND

RIGHT OF WAY MAP	FLORIDA DEPARTMENT OF TRANSPORTATION SURVEYING AND MAPPING	APPROVED BY: FOR DISTRICT SURVEYOR	DATE 11-12-19	REVISION	BY	DATE	REVISION	BY	DATE		BY	DATE	FED. PROJ. D518-083-B	SECTION 92130	MAPS PREPARED BY: GEODATA CONSULTANTS, INC.	DATA SOURCE: SEE GENERAL NOTES ON SHEET 1	
										PRELIM	P.MCANALLY	11/15/2017				SCALE: N/A	
										FINAL	P. deVIVERO	11/12/2019	STATE ROAD NO. 400 (INTERSTATE 4)	OSCEOLA COUNTY	F.P. NO. 431456-1		SHEET 50 OF 52
										CHECKED	R. HOLLAND	11/12/2019					

11/27/2019